

+NOTICE!!

These documents have been scanned!

Do not place un-scanned documents beneath this notice!

Do not remove this notice from this file!

GPO Jacket No. 560-102
Print Order 61549
Rise Business Services, LLC
Job=AZ15 9/12/2019



Box Number= AZ15242



Claim Begin-End: AMC075918-AMC076170

1 Initial Receipt



AZ15242-7

AMC074734-AMC075918

**NO
DOCUMENTS
FOUND**

NO DOCUMENTS FOUND
NO DOCUMENTS FOUND

NOTICE!!

These documents have been scanned!

Do not place un-scanned documents beneath this notice!

Do not remove this notice from this file!

GPO Jacket No. 560-102
Print Order 61549
Rise Business Services, LLC
Job=AZ15 9/12/2019



Box Number= AZ15242



Claim Begin-End: AMC075918-AMC076170

2 Correspondence



AZ15242-7

AMC074734-AMC075918

November 23, 2010

In Reply Refer To:
3800 (9310) TS
AMC75918

CERTIFIED MAIL - RETURN RECEIPT REQUESTED No. 7010 0780 0001 4667 2494

DECISION

MCALESTER FUEL : This decision affects those claims shown
212 S MARINA ST : in the block below:
PRESCOTT, AZ 86303 :

SEE ATTACHED LIST FOR CLAIM NAMES/NUMBERS BEING CLOSED

MINING CLAIMS
DECLARED FORFEITED

The mining claims listed above have been declared forfeited for failure to file the required maintenance fee payment or small miner's maintenance fee waiver (waiver).

Claimants are required to pay an annual non-refundable maintenance fee of \$140, or submit a waiver, on or before September 1 of each year. These requirements were established by 30 (United States Code) 28-f-k, as amended, and 43 Code of Federal Regulations (CFR) 3834 and 3835.

Our records do not show receipt of a maintenance fee payment, or waiver received on or before September 1, 2010, for the 2011 assessment year, for the claims listed above. Therefore, the claims are forfeited.

This decision does not relieve you of the liability for reclamation of all areas disturbed by your activities on lands covered by the subject mining claim(s) and/or site(s). After you complete the reclamation, you must notify the authorized officer of the appropriate surface managing agency so that the authorized officer may conduct a final site inspection and determine whether you may be released from liability.

If you fail to reclaim the land to the satisfaction of the authorized officer, the surface management agency may cite you for noncompliance under its surface management regulations.

For land administered by the Bureau of Land Management (BLM), if you fail to reclaim the land to the satisfaction of the authorized officer as required in 43 CFR Subpart 3809, BLM will issue an order of noncompliance under 43 CFR 3809.601(a). If you fail to comply with the noncompliance order, BLM may take further action under 43 CFR 3809.604. Failure to conduct reclamation is a prohibited act that may subject you to criminal penalties. See 43 CFR 3809.605(h) and 43 CFR 3809.700.

This decision may be appealed to the Interior Board of Land Appeals, Office of the Secretary, in accordance with the regulations contained in 43 CFR, Part 4, and the enclosed Form 1842-1. If an appeal is taken, your notice of appeal must be filed in this office (at the above address) within 30 days from receipt of this decision. The appellant has the burden of showing that the decision appealed from is in error.

If you wish to file a petition pursuant to regulation 43 CFR 4.21 (58 FR 4939, January 19, 1993) for a stay of the effectiveness of this decision during the time that your appeal is being reviewed by the Board, the petition for a stay must accompany your notice of appeal. A petition for a stay is required to show sufficient justification based on the standards listed below. Copies of the notice of appeal and petition for a stay **must** also be submitted to each party named in this decision and to the Interior Board of Land Appeals and to the appropriate Office of the Solicitor (see 43 CFR 4.413) at the same time the original documents are filed with this office. If you request a stay, you have the burden of proof to demonstrate that a stay should be granted.

Standards for Obtaining a Stay

Except as otherwise provided by law or other pertinent regulation, a petition for a stay of a decision pending appeal shall show sufficient justification based on the following standards:

- (1) The relative harm to the parties if the stay is granted or denied,
- (2) The likelihood of the appellant's success on the merits,
- (3) The likelihood of immediate and irreparable harm if the stay is not granted, and
- (4) Whether the public interest favors granting the stay.

Please include your AMC serial number(s) on all correspondence. If additional information is required, please call Tony Smith at 602-417-9355.

Rebecca Heick
Group Administrator
Lands and Minerals

Enclosure

AThrower:lm:112310

OFFICIAL COPIES: /Case Files/ /SD Read/ /Section/ /Author

November 23, 2010

In Reply Refer To:
3800 (9310) TS
AMC75918

CERTIFIED MAIL - RETURN RECEIPT REQUESTED No. 7010 0780 0001 4667 2494

DECISION

MCALESTER FUEL : This decision affects those claims shown
212 S MARINA ST : in the block below:
PRESCOTT, AZ 86303 :

SEE ATTACHED LIST FOR CLAIM NAMES/NUMBERS BEING CLOSED

MINING CLAIMS
DECLARED FORFEITED

The mining claims listed above have been declared forfeited for failure to file the required maintenance fee payment or small miner's maintenance fee waiver (waiver).

Claimants are required to pay an annual non-refundable maintenance fee of \$140, or submit a waiver, on or before September 1 of each year. These requirements were established by 30 (United States Code) 28-f-k, as amended, and 43 Code of Federal Regulations (CFR) 3834 and 3835.

Our records do not show receipt of a maintenance fee payment, or waiver received on or before September 1, 2010, for the 2011 assessment year, for the claims listed above. Therefore, the claims are forfeited.

This decision does not relieve you of the liability for reclamation of all areas disturbed by your activities on lands covered by the subject mining claim(s) and/or site(s). After you complete the reclamation, you must notify the authorized officer of the appropriate surface managing agency so that the authorized officer may conduct a final site inspection and determine whether you may be released from liability.

If you fail to reclaim the land to the satisfaction of the authorized officer, the surface management agency may cite you for noncompliance under its surface management regulations.

For land administered by the Bureau of Land Management (BLM), if you fail to reclaim the land to the satisfaction of the authorized officer as required in 43 CFR Subpart 3809, BLM will issue an order of noncompliance under 43 CFR 3809.601(a). If you fail to comply with the noncompliance order, BLM may take further action under 43 CFR 3809.604. Failure to conduct reclamation is a prohibited act that may subject you to criminal penalties. See 43 CFR 3809.605(h) and 43 CFR 3809.700.

This decision may be appealed to the Interior Board of Land Appeals, Office of the Secretary, in accordance with the regulations contained in 43 CFR, Part 4, and the enclosed Form 1842-1. If an appeal is taken, your notice of appeal must be filed in this office (at the above address) within 30 days from receipt of this decision. The appellant has the burden of showing that the decision appealed from is in error.

If you wish to file a petition pursuant to regulation 43 CFR 4.21 (58 FR 4939, January 19, 1993) for a stay of the effectiveness of this decision during the time that your appeal is being reviewed by the Board, the petition for a stay must accompany your notice of appeal. A petition for a stay is required to show sufficient justification based on the standards listed below. Copies of the notice of appeal and petition for a stay **must** also be submitted to each party named in this decision and to the Interior Board of Land Appeals and to the appropriate Office of the Solicitor (see 43 CFR 4.413) at the same time the original documents are filed with this office. If you request a stay, you have the burden of proof to demonstrate that a stay should be granted.

Standards for Obtaining a Stay

Except as otherwise provided by law or other pertinent regulation, a petition for a stay of a decision pending appeal shall show sufficient justification based on the following standards:

- (1) The relative harm to the parties if the stay is granted or denied,
- (2) The likelihood of the appellant's success on the merits,
- (3) The likelihood of immediate and irreparable harm if the stay is not granted, and
- (4) Whether the public interest favors granting the stay.

Please include your AMC serial number(s) on all correspondence. If additional information is required, please call Tony Smith at 602-417-9355.

Rebecca Heick
Group Administrator
Lands and Minerals

Enclosure

AThrower:lm:112310

OFFICIAL COPIES: /Case Files/ /SD Read/ /Section/ /Author

December 10, 2010

In Reply Refer To:
3800 (9310) TS
AMC75918

CERTIFIED MAIL - RETURN RECEIPT REQUESTED No. 7010 0780 0001 4667 2821

DECISION

MCALESTER FUEL : This decision affects those claims shown
DECONCINI MCDONALD : in the block below:
YETWIN & LACY
2525 E BROADWAY BLVD STE 200
TUCSON, AZ 85716-5300

SEE ATTACHED LIST FOR CLAIM NAMES/NUMBERS BEING CLOSED

MINING CLAIMS
DECLARED FORFEITED

The mining claims listed above have been declared forfeited for failure to file the required maintenance fee payment or small miner's maintenance fee waiver (waiver).

Claimants are required to pay an annual non-refundable maintenance fee of \$140, or submit a waiver, on or before September 1 of each year. These requirements were established by 30 (United States Code) 28-f-k, as amended, and 43 Code of Federal Regulations (CFR) 3834 and 3835.

Our records do not show receipt of a maintenance fee payment, or waiver received on or before September 1, 2010, for the 2011 assessment year, for the claims listed above. Therefore, the claims are forfeited.

This decision does not relieve you of the liability for reclamation of all areas disturbed by your activities on lands covered by the subject mining claim(s) and/or site(s). After you complete the reclamation, you must notify the authorized officer of the appropriate surface managing agency so that the authorized officer may conduct a final site inspection and determine whether you may be released from liability.

SENDER: COMPLETE THIS SECTION

- Complete items 1, 2, and 3. Also complete item 4 if Restricted Delivery is desired.
- Print your name and address on the reverse so that we can return the card to you.
- Attach this card to the back of the mailpiece, or on the front if space permits.

1. Article Addressed to:

MCALESTER FUEL
 DECONCINI MCDONALD
 YETWIN & LACY
 2525 E BROADWAY BLVD STE 200
 TUCSON, AZ 85716-5300
 AZ931 TS AMC75918 112310

 2. Article Number
 (Transfer from service label)

7010 0780 0001 4667 2821

COMPLETE THIS SECTION ON DELIVERY

A. Signature

 X *J Moore*
 Agent AddresseeB. Received by (*Printed Name*)

C. Date of Delivery

12-13-10


 D. Is delivery address different from item 1? Yes
 If YES, enter delivery address below: No

3. Service Type

 Certified Mail Express Mail Registered Return Receipt for Merchandise Insured Mail C.O.D.4. Restricted Delivery? (*Extra Fee*) Yes

UNITED STATES POSTAL SERVICE

14 DEC 1983 PM 3:17



First-Class Mail
Postage & Fees Paid
USPS
Permit No. G-10

- Sender: Please print your name, address, and ZIP+4 in this box •

BUREAU OF LAND MANAGEMENT
ARIZONA STATE OFFICE
ONE NORTH CENTRAL AVENUE
SUITE 800
PHOENIX, AZ 85004-2203



If you fail to reclaim the land to the satisfaction of the authorized officer, the surface management agency may cite you for noncompliance under its surface management regulations.

For land administered by the Bureau of Land Management (BLM), if you fail to reclaim the land to the satisfaction of the authorized officer as required in 43 CFR Subpart 3809, BLM will issue an order of noncompliance under 43 CFR 3809.601(a). If you fail to comply with the noncompliance order, BLM may take further action under 43 CFR 3809.604. Failure to conduct reclamation is a prohibited act that may subject you to criminal penalties. See 43 CFR 3809.605(h) and 43 CFR 3809.700.

This decision may be appealed to the Interior Board of Land Appeals, Office of the Secretary, in accordance with the regulations contained in 43 CFR, Part 4, and the enclosed Form 1842-1. If an appeal is taken, your notice of appeal must be filed in this office (at the above address) within 30 days from receipt of this decision. The appellant has the burden of showing that the decision appealed from is in error.

If you wish to file a petition pursuant to regulation 43 CFR 4.21 (58 FR 4939, January 19, 1993) for a stay of the effectiveness of this decision during the time that your appeal is being reviewed by the Board, the petition for a stay must accompany your notice of appeal. A petition for a stay is required to show sufficient justification based on the standards listed below. Copies of the notice of appeal and petition for a stay **must** also be submitted to each party named in this decision and to the Interior Board of Land Appeals and to the appropriate Office of the Solicitor (see 43 CFR 4.413) at the same time the original documents are filed with this office. If you request a stay, you have the burden of proof to demonstrate that a stay should be granted.

Standards for Obtaining a Stay

Except as otherwise provided by law or other pertinent regulation, a petition for a stay of a decision pending appeal shall show sufficient justification based on the following standards:

- (1) The relative harm to the parties if the stay is granted or denied,
- (2) The likelihood of the appellant's success on the merits,
- (3) The likelihood of immediate and irreparable harm if the stay is not granted, and
- (4) Whether the public interest favors granting the stay.

Please include your AMC serial number(s) on all correspondence. If additional information is required, please call Tony Smith at 602-417-9355.

Rebecca Heick
Group Administrator
Lands and Minerals

Enclosure

TSmith:lm:121010

November 15, 1983

CERTIFIED MAIL - RETURN RECEIPT REQUESTED

NOTICE VACATED

McAlester Fuel Company
Kirkland, Arizona 86332

The notice of November 4, 1983 requiring a notice of intention to hold the mill sites listed below, for the 1980-1981 assessment year, is hereby vacated. A notice of intention to hold the sites has been filed.

/s/ Mario L. Lopez

Mario L. Lopez
Chief, Branch of Lands
and Minerals Operations

Enclosure

Serial No.

A MC 76098
A MC 76104 thru A MC 76108
A MC 76114 thru A MC 76117
A MC 76130 thru A MC 76133
A MC 76137 thru A MC 76139
A MC 76141
A MC 76142
A MC 76154
A MC 76155
A MC 76165

Site Name

Zonia Millsite No. 1
Zonia Millsite No. 7 thru No. 11
Zonia Millsite No. 17 thru No. 20
Zonia Millsite No. 33 thru No. 36
Zonia Millsite No. 40 thru No. 42
Zonia Millsite No. 44
Zonia Millsite No. 45
Zonia Millsite No. 57
Zonia Millsite No. 58
Zonia Millsite No. 68

PBailey:sr:11/15/83

T. E. GARRARD, PRESIDENT
DON C. PHELPS, EXECUTIVE VICE PRESIDENT

JOHN J. BRUNNER
TECHNICAL DIRECTOR

HERBERT S. MAYBERRY, SECRETARY
CHAS. F. VIERING, TREASURER

McALESTER FUEL COMPANY

KIRKLAND, ARIZONA 86332

ZONIA OPERATION

(602) 445-1959
442-3850

November 9 1983

Mario L Lopez
Bureau of Land Management
Phoenix Arizona 85073

Dear Mr. Lopez

Enclosed please find copies of our letter dated
Sept 19 1981.

At that time we were unaware that these
Mill Sites had been assigned new AMC numbers.
It is our intention to hold these Mill Sites and
we appreciate your calling this to our attention.

Thank You
Walter J. Coley Agent
McAlester Fuel Co.

STRATHMORE ONION SKIN

2053 COTTON FIELD

RECEIVED
B.L.M. AZ STATE OFFICE

NOV 15 1983

07.45 A.M.
PHOENIX, ARIZONA



United States Department of the Interior

IN REPLY REFER TO

A MC 76098, et al
(943-PB)

BUREAU OF LAND MANAGEMENT

ARIZONA STATE OFFICE
2400 VALLEY BANK CENTER
PHOENIX, ARIZONA 85073
(602) 261-4183

November 4, 1983

CERTIFIED MAIL - RETURN RECEIPT REQUESTED

McAlester Fuel Company
Route 1
Kirkland, Arizona 86332

1980 _____

1981 XX

1982 _____

The Bureau of Land Management records do not show receipt of a notice of intention to hold for the above-cited year(s) for the site or sites listed below. This is required by the regulations in 43 CFR Subpart 3833.2-3.

You are advised that you have 30 days from the date of receipt hereof to file a notice of intention to hold the listed sites for the year(s) shown above.

If we do not hear from you during this 30-day period, the site or sites listed below will be removed from our records as abandoned and void by operation of law.

Mario L. Lopez
Chief, Branch of Lands
and Minerals Operations

<u>Serial No.</u>	<u>Site Name</u>
A MC 76098	Zonia Millsite No. 1
A MC 76104 thru A MC 76108	Zonia Millsite No. 7 thru No. 11
A MC 76114 thru A MC 76117	Zonia Millsite No. 17 thru No. 20
A MC 76130 thru A MC 76133	Zonia Millsite No. 33 thru No. 36
A MC 76137 thru A MC 76139	Zonia Millsite No. 40 thru No. 42
A MC 76141	Zonia Millsite No. 44
A MC 76142	Zonia Millsite No. 45
A MC 76154	Zonia Millsite No. 57
A MC 76155	Zonia Millsite No. 58
A MC 76165	Zonia Millsite No. 68

RECEIVED
B.L.M. AZ STATE OFFICE

NOV 15 1983

7:45 A.M.
PHOENIX, ARIZONA

September 7, 1981

United States Dept. of Interior
Bureau of Land Management
2400 Valley Bank Center
Phoenix, AZ 85073

Gentlemen:

Enclosed are zerox copies of the Affidavits of Labor Performed and Improvements made on the mining claims held by McAlester Fuel Co. for the assessment year 1981.

In addition to the annual assessment work, McAlester Fuel Company has one full time watchman and two other employees who maintain the property and mining claims.

The AMC Serial Numbers are listed on the affidavits of labor performed. Also, enclosed is the notice of intention to hold millsite claims with the AMC serial numbers listed.

Very Truly Yours,

Walter J. Cobey Jr.
Walter J. Cobey, Jr.
McAlester Fuel Company

WJC?cc

RECEIVED
B.L.M. AZ STATE OFFICE

NOV 15 1983

7:45 A.M.
PHOENIX, ARIZONA



United States Department of the Interior

IN REPLY REFER TO

A MC 76098, et al
(943-PB)

BUREAU OF LAND MANAGEMENT
ARIZONA STATE OFFICE
2400 VALLEY BANK CENTER
PHOENIX, ARIZONA 85073
(602) 261-4183

November 4, 1983

CERTIFIED MAIL - RETURN RECEIPT REQUESTED

McAlester Fuel Company
Route 1
Kirkland, Arizona 86332

1980 _____
1981 XX
1982 _____

The Bureau of Land Management records do not show receipt of a notice of intention to hold for the above-cited year(s) for the site or sites listed below. This is required by the regulations in 43 CFR Subpart 3833.2-3.

You are advised that you have 30 days from the date of receipt hereof to file a notice of intention to hold the listed sites for the year(s) shown above.

If we do not hear from you during this 30-day period, the site or sites listed below will be removed from our records as abandoned and void by operation of law.

Mario L. Lopez
Chief, Branch of Lands
and Minerals Operations

<u>Serial No.</u>	<u>Site Name</u>
A MC 76098	Zonia Millsite No. 1
A MC 76104 thru A MC 76108	Zonia Millsite No. 7 thru No. 11
A MC 76114 thru A MC 76117	Zonia Millsite No. 17 thru No. 20
A MC 76130 thru A MC 76133	Zonia Millsite No. 33 thru No. 36
A MC 76137 thru A MC 76139	Zonia Millsite No. 40 thru No. 42
A MC 76141	Zonia Millsite No. 44
A MC 76142	Zonia Millsite No. 45
A MC 76154	Zonia Millsite No. 57
A MC 76155	Zonia Millsite No. 58
A MC 76165	Zonia Millsite No. 68

VP
PB



United States Department of the Interior

IN REPLY REFER TO

MCS-943

BUREAU OF LAND MANAGEMENT

ARIZONA STATE OFFICE
2400 VALLEY BANK CENTER
PHOENIX, ARIZONA 85073

August 24, 1983

Lulu Johnson

NOTICE TO MINING CLAIMANTS

Your annual filing of an Affidavit of Assessment Work or Notice of Intention to Hold did not contain the required Bureau of Land Management Serial Number(s) assigned to each claim.

We have researched our records and have determined it (them) to be:

SEE ATTACHED.

The Regulations under 43 CFR Subpart 3833 state: "Citing the Serial Number shall comply with the requirement in the Act to file an additional description of the Claim."

To receive proper credit in the future, in addition to naming each claim on the affidavit, always include the correct Serial Numbers assigned to each of the mining claims, mill or tunnel sites.

Sincerely,

Mario L. Lopez
Chief, Branch of Lands and Minerals
Operations

A MC 50154-50175;
A MC 76098 et al
(943-JT)

Tel:261-4183

March 15, 1983

McAlester Fuels
c/o Walter J. Cobey, Jr., agent
Route 1
Kirkland, Arizona 86332

Gentlemen:

Our records indicate that identical Zonia Mill Site claims are filed under two sets of serial numbers as listed below. Our Office would like to close out one of the case files.

	<u>A MC Serial Number</u>	<u>A MC Serial Number</u>
Zonia Mill Site #1	50154	76098
Zonia Mill Site #7 -11	50155-50159	76104-76108
Zonia Mill Site #17-20	50160-50163	76114-76117
Zonia Mill Site #33-36	50164-50167	76130-76133
Zonia Mill Site #40-42	50168-50170	76137-76139
Zonia Mill Site #44-45	50171-50172	76141-76142
Zonia Mill Site #57-58	50173-50174	76154-76155
Zonia Mill Site #62	-	76159
Zonia Mill Site #64-67	-	76161-76164
Zonia Mill Site #68	50175	76165
Zonia Mill Site #69	-	76166

~~Therefore~~, unless we hear from you to the contrary, we will close the files of A MC 50154 thru A MC 50175 and retain the serial numbers listed in the right-hand column above.

Please refer to the serial numbers listed in the right-hand column when filing affidavits or in correspondence.

Sincerely,

Mario L. Lopez
Chief, Branch of Lands
and Minerals Operations

cc: Howard A. Twitty, Esq.
/JT 3/15/83

PE
RB
RDC
0

76

✓76098
✓76104-8
✓76114-117
✓76130-133
✓76137-9
✓76141-42
TELEPHONE 248-9424
AREA CODE 602
✓76154-55
✓76159
✓76161-66

LAW OFFICES
TWITTY, SIEVWRIGHT & MILLS
1700 TOWNEHOUSE TOWER
100 WEST CLARENDON
PHOENIX, ARIZONA 85013

HOWARD A. TWITTY
RALPH B. SIEVWRIGHT
JOHN F. MILLS
N. DOUGLAS GRIMWOOD
ANDREW R. ALEX
ROGER K. FERLAND

December 23, 1982

Arizona State Office
Bureau of Land Management
2400 Valley Bank Center
Phoenix, AZ 85073

*up dated
Bgn*

Re: Filing of Unpatented Mining Claims and Millsites

Gentlemen:

Enclosed are two sets of copies of the Affidavits of Labor recorded in the Office of the County Recorder of Yavapai County, Arizona, showing performance of assessment work for the following unpatented claims:

separate

1. Triad and other claims recorded in Book 1481 at page 301.
2. Lois Group recorded in Book 1481 at page 299.
4. Zonia Group recorded in Book 1481 at page 300.
5. Mistake Group recorded in Book 1481 at page 302.
6. Copper Crown Group recorded in Book 1502 at page 489.

Also we are enclosing Notice of Intention to Hold Millsites, executed by the undersigned as Agent for McAlester Fuel Company.

These instruments are filed on behalf of the owners of these unpatented mining claims and millsites. McAlester Fuel Company holds all of the claims except it holds only an undivided one-half interest in the Copper Crown Group. The other undivided one-half interest is owned by Ramon F. Dorn.

The copy of this letter and duplicate of each of the enclosures are enclosed with the request that you stamp the filing date on the copy of this letter and enclosures and return it for our file.

Sincerely,

TWITTY, SIEVWRIGHT & MILLS

By *Howard A. Twitty*

HAT:alf
Enclosures
cc/ Walter J. Cobey, Jr.

ARIZONA STATE OFFICE
BU. LAND MANAGEMENT

DEC 27 1982

7:45 A.M.
PHOENIX, ARIZONA

PS Form 3811, July 1983 447-845

SENDER: Complete items 1, 2, 3 and 4.

Put your address in the "RETURN TO" space on the reverse side. Failure to do this will prevent this card from being returned to you. The return receipt fee will provide you the name of the person delivered to and the date of delivery. For additional fees the following services are available. Consult postmaster for fees and check box(es) for service(s) requested.

- 1. Show to whom, date and address of delivery. (943-CD)
- 2. Restricted Delivery. AMC 76165

3. Article Addressed to:

McAlester Fuel Company
P.O. Box 907
McAlester, Oklahoma 74501

4. Type of Service:

- Registered
- Certified
- Express Mail
- Insured
- COD

Article Number

764039

Always obtain signature of addressee or agent and DATE DELIVERED.

5. Signature - Addressee

X

6. Signature - Agent


X

7. Date of Delivery

8. Addressee's Address (ONLY if requested and fee paid)

MC
APR 22
OK
5
7

DOMESTIC RETURN RECEIPT



UNITED STATES POSTAL SERVICE
OFFICIAL BUSINESS



PENALTY FOR PRIVATE
USE, \$300

SENDER INSTRUCTIONS

Print your name, address, and ZIP Code in the space below.

- Complete items 1, 2, 3, and 4 on the reverse.
- Attach to front of article if space permits, otherwise affix to back of article.
- Endorse article "Return Receipt Requested" adjacent to number.

RETURN
TO 

(Name of Sender)

(No. and Street, Apt., Suite, P.O. Box or R.D. No.)

(City, State, and ZIP Code)

Bureau of Land Management
Arizona State Office
P. O. Box 16563
Phoenix, Arizona 85011


NO. RE

12071

UNITED STATES
DEPARTMENT OF THE INTERIOR
BUREAU OF LAND MANAGEMENT
ARIZONA STATE OFFICE
3707 N. 7th STREET
PHOENIX, ARIZONA 85014

OFFICIAL BUSINESS
PENALTY FOR PRIVATE USE \$300

AN EQUAL OPPORTUNITY EMPLOYER



POSTAGE AND FEES PAID
U.S. DEPARTMENT OF THE INTERIOR
INT 415


RECEIVED
B.L.M. AZ STATE OFFICE

APR 24 1986

7:45 A.M.
PHOENIX, ARIZONA



UNDELIVERABLE AS ADDRESSED
NO FORWARDING ORDER ON FILE



CERTIFIED MAIL

NO. 764039
Return Receipt Requested



UNDELIVERABLE AS ADDRESSED
NO FORWARDING ORDER ON FILE



United States Department of the Interior

IN REPLY REFER TO:
(943-CD)
AMC 76165

BUREAU OF LAND MANAGEMENT
ARIZONA STATE OFFICE
3707 N. 7th Street
P.O. Box 16563
Phoenix, Arizona 85011

CERTIFIED MAIL - RETURN RECEIPT REQUESTED

April 15, 1986

McAlester Fuel Company
P.O. Box 907
McAlester, Oklahoma 74501

DECISION

Mill Site Declared Abandoned Subject to Compliance

Pursuant to requirements of the Federal Land Policy and Management Act of 1976, 43 U.S.C. 1744, and the implementing regulations in 43 CFR (Code of Federal Regulations) 3833.1-2, copy enclosed, you filed a notice of location for the mill site listed below.

<u>Serial Number</u>	<u>Site Name</u>	<u>Missing Year</u>
76165	Zonia Millsite #68	1985

The regulations further require an annual filing by December 30 of a notice of intention to hold the mill site, 43 CFR 3833.2-1(c). Failure to do so constitutes an abandonment of the site, 43 CFR 3833.4(b). Our records do not show such a filing for the year(s) listed above.

You are advised that you have 30 days from the date of receipt hereof to file a notice of intention to hold the mill site for the above-stated year(s).

If no compliance is made, this decision constitutes final administrative action of the Department affecting the above-named mill site. No appeal, protest or petition for reconsideration will be entertained from this decision after the 30 day period. No further notice will be issued and the mill site will be void. Accordingly, the subject case file will be closed of record.

John T. Mezes
Chief, Branch of Lands
and Minerals Operations

ENTERED IN COMPUTER

Enclosure

7/30/86 case closed - unable to locate

AZ-1274-4
(April 1982)

UNITED STATES DEPARTMENT OF THE INTERIOR
BUREAU OF LAND MANAGEMENT
ARIZONA STATE OFFICE

EXAMINATION OF CASE/CARD RECORD REQUEST

A SEPARATE FORM MUST BE COMPLETED FOR EACH CASE

SERIAL NUMBER <u>75918</u>	TYPE OF CASE
-------------------------------	--------------

I L Taylor HAVE READ AND UNDERSTOOD THE WARNINGS
(Signature)

RELATIVE TO TITLE 18 U.S.C. 1001 and 2071 PRINTED ON THIS FORM, AND REQUEST TO EXAMINE THE CASE/CARD RECORD BEARING THE ABOVE SERIAL NUMBER OR NAME. I AGREE NOT TO REMOVE OR ALTER THE CONTENTS OF THIS FILE IN ANY MANNER WHATSOEVER AND NOT REMOVE THE FILE FROM THE ROOM DESIGNATED FOR PUBLIC EXAMINATION OF SUCH RECORDS.

L TAYLOR Date 2/22/86
PRINT NAME

1523
MESA 85201
ADDRESS (PLEASE PRINT AND INCLUDE ZIP CODE)

-WARNING-

Title 18 U.S. code 1001. Statements or entries generally

Whoever, in any manner within the jurisdiction of any department or agency of the United States knowingly and willfully falsifies, conceals or covers up by any trick, scheme, or device a material fact, or makes any false, fictitious or fraudulent statements or representations, or makes or uses any false writing or document knowing the same to contain any false, fictitious or fraudulent statement or entry, shall be fined not more than \$10,000 or imprisoned not more than five years, or both.

-WARNING-

Title 18 U.S. Code 2071. Concealment, removal, or mutilation generally

Whoever, willfully and unlawfully conceals, removes, mutilates, obliterates, or destroys, or attempts to do so, or, with intent to do so takes and carries away any record, proceeding, map, book, paper, document, or other thing, filed or deposited with any clerk or officer of any court of the United States, or in any public office, or with any judicial or public officer of the United States, shall be fined not more than \$2,000 or imprisoned not more than three years, or both.



United States Department of the Interior

IN REPLY REFER TO

BUREAU OF LAND MANAGEMENT
ARIZONA STATE OFFICE
2400 VALLEY BANK CENTER
PHOENIX, ARIZONA 85073

A MC 76159,
A MC 76161 thru
A MC 76164,
A MC 76166 (943-JT)

March 15, 1983

CERTIFIED MAIL - RETURN RECEIPT REQUESTED

DECISION

McAlester Fuel
c/o Walter J. Cobey, Jr., agent
Route 1
Kirkland, Arizona 86332

Mill Sites

WFO
RB
nlg

Mill Sites Declared Abandoned Subject to Compliance

Pursuant to requirements of the Federal Land Policy and Management Act of 1976, 43 U.S.C. 1744, and the implementing regulations in 43 CFR 3833.1-2, copy enclosed, you filed for recording notices of location for the mill sites listed below.

<u>Serial Number</u>	<u>Site Name</u>	<u>Date Located</u>	<u>Date Filed</u>
A MC 76159	Zonia Millsite #62	10/22/69	10/17/79
A MC 76161 thru A MC 76164	Zonia Millsite #64 and #67	10/22/69	10/17/79
A MC 76166	Zonia Millsite #69	10/22/69	10/17/79

The regulations further require an annual filing by December 30 of a notice of intention to hold the mill sites, 43 CFR 3833.2-1(c). Failure to do so constitutes an abandonment of the site, 43 CFR 3833.4(b). Our records do not show such a filing for 1980 and 1981.

You are advised that you have 30 days from the date of receipt hereof to file a notice of intention to hold the mill sites for the years 1980 and 1981.

An appeal from this decision may be taken to the Interior Board of Land Appeals, Office of Hearings and Appeals, in accordance with the regulations in Title 43 Code of Federal Regulations (CFR), Parts 1 and 4, and the enclosed Form 1842-1. If an appeal is taken, the notice of appeal must be filed in the Arizona State Office of the Bureau of Land Management, 2400 Valley Bank Center, Phoenix, Arizona 85073, within 30 days from the receipt of this decision. Do not send the appeal directly to the Board. The appeal and case history file will be sent to the Board from this office. Within 30 days after filing the notice of appeal, file a complete statement of the reasons why you are appealing. This must be filed with the U. S. Department of the Interior, Office of the Secretary,

No appeal. Closed 5/2/83

Board of Land Appeals, 4015 Wilson Boulevard, Arlington, Virginia 22203. If you fully stated your reasons for appealing when filing the notice of appeal, no additional statement is necessary. Additionally, within 15 days after each document is filed, the regulations also require the appellant to serve a copy of the notice of appeal, statement of reasons, written arguments or briefs on the Field Solicitor, U. S. Department of the Interior, 2080 Vally Bank Center, Phoenix, Arizona 85073. To avoid summary dismissal of the appeal, there must be strict compliance with the regulations.

If no appeal is taken during this same 30 day period, or no compliance with the above, this decision constitutes final administrative action of this Department as affects the above-named mill sites. No appeal, protest or petition for reconsideration will be entertained from this decision after the appeal period has expired. No further notice will be issued, and the mill sites will be void. Accordingly the case files for A MC 76159, A MC 76161 thru A MC 76164, and A MC 76166 will be closed of record.

Mario L. Lopez
Chief, Branch of Lands
and Minerals Operations

Enclosures:

Regulations
Appeal Procedures
Form 1842-1

cc: Howard A. Twitty, Esq.
Twitty, Sievwright & Mills



United States Department of the Interior

IN REPLY REFER TO

A MC 75926 thru
A MC 75978 (943-JT)

BUREAU OF LAND MANAGEMENT
ARIZONA STATE OFFICE
2400 VALLEY BANK CENTER
PHOENIX, ARIZONA 85073

March 15, 1983

CERTIFIED MAIL - RETURN RECEIPT REQUESTED

DECISION

American Selco, Inc.
90 W. Grove Street #100
Reno, Nevada 89509

Mining Claims

Newmont Exploration Limited
200 W. Desert Sky Road
Tucson, Arizona 85704

Mining Claims Declared Null and Void

Pursuant to requirements of the Federal Land Policy and Management Act of 1976, 43 U.S.C. 1744, and the implementing regulations in 43 CFR 3833.1-2, you filed for recording notices of location for the mining claims listed below.

<u>Serial No.</u>	<u>Claim Name</u>	<u>Date Located</u>	<u>Date Filed</u>
-------------------	-------------------	---------------------	-------------------

SEE ATTACHED LIST

In addition to requiring recordation of your mining claims, the Act and the regulations require the owner of unpatented mining claims located on Federal lands on or before October 21, 1976, shall file in the proper Bureau of Land Management office on or before October 22, 1979, or on or before December 30 of each calendar year following the calendar year of recording, whichever date is sooner, evidence of annual assessment work performed during the preceding assessment year or a notice of intention to hold the mining claims.


An affidavit of labor performed or a notice of intention to hold the claims listed above was not received in this office by December 30, 1982. The failure to file one of these instruments within the time allowed is deemed conclusively to constitute abandonment of the claims and they are void, 43 CFR 3833.4. See Decision: Michael Jon McFarland, 51 IBLA 173 (1980).

No appeal. Closed 5/2/83 J

*pb
nlg*

Any void or abandoned claims may be relocated, subject to valid intervening rights of third parties or the United States, if the area concerned is public land which is open to mining location and if the mineral you are locating is subject to location under the mining laws of the United States. A new certificate of relocation may be filed within 90 days from the date of relocation accompanied by a \$5 recordation fee per claim.

An appeal from this decision may be taken to the Interior Board of Land Appeals, Office of Hearings and Appeals, in accordance with the regulations in Title 43 Code of Federal Regulations (CFR), Parts 1 and 4, and the enclosed Form 1842-1. If an appeal is taken, the notice of appeal must be filed in the Arizona State Office of the Bureau of Land Management, 2400 Valley Bank Center, Phoenix, Arizona 85073, within 30 days from the receipt of this decision. Do not send the appeal directly to the Board. The appeal and case history file will be sent to the Board from this office. Within 30 days after filing the notice of appeal, file a complete statement of the reasons why you are appealing. This must be filed with the U.S. Department of the Interior, Office of the Secretary, Board of Land Appeals, 4015 Wilson Boulevard, Arlington, Virginia 22203. If you fully stated your reasons for appealing when filing the notice of appeal, no additional statement is necessary. Additionally, within 15 days after each document is filed, the regulations also require the appellant to serve a copy of the notice of appeal, statement of reasons, written arguments or briefs on the Field Solicitor, U.S. Department of the Interior, 2080 Valley Bank Center, Phoenix, Arizona 85073. To avoid summary dismissal of the appeal, there must be strict compliance with the regulations.



Mario L. Lopez
Chief, Branch of Lands
and Minerals Operations

Enclosures:

1. Regulations
2. Appeal Procedures
3. Form 1842-1

ATTACHMENT

Claims owned by American Selco and Newmont Exploration

<u>Serial Number</u>	<u>Claim Name</u>	<u>Date Located</u>	<u>Date Filed</u>
A MC 75926 thru A MC 75929	Pentland #7 thru #10	1/24/73	10/17/79
A MC 75930 and A MC 75931	Pentland #12 and #13	1/24/73	10/17/79
A MC 75932 and A MC 75933	Pentland #18 and #19	1/27/73	10/17/79
A MC 75934 thru A MC 75939	Pentland #28 thru #33	6/6/74	10/17/79
A MC 75940 thru A MC 75951	Pentland #40 thru #51	2/2/73	10/17/79
A MC 75952 thru A MC 75961	Pentland #52 thru #61	5/23/73	10/17/79
A MC 75962 thru A MC 75973	Pentland #62 thru #73	2/3/73	10/17/79
A MC 75974 thru A MC 75976	Pentland #74 thru #76	6/6/74	10/17/79
A MC 75977	Pentland #78	6/6/74	10/17/79
A MC 75978	Pentland #138	12/2/74	10/17/79



United States Department of the Interior

IN REPLY REFER TO

A MC 75918 thru
A MC 75925 (943-JT)

BUREAU OF LAND MANAGEMENT
ARIZONA STATE OFFICE
2400 VALLEY BANK CENTER
PHOENIX, ARIZONA 85073

March 15, 1983

CERTIFIED MAIL - RETURN RECEIPT REQUESTED

DECISION

American Selco, Inc.
90 W. Grove Street #100
Reno, Nevada 89509

Mining Claims

Mining Claims Declared Null and Void

Pursuant to requirements of the Federal Land Policy and Management Act of 1976, 43 U.S.C. 1744, and the implementing regulations in 43 CFR 3833.1-2, you filed for recording notices of location for the mining claims listed below.

<u>Serial No.</u>	<u>Claim Name</u>	<u>Date Located</u>	<u>Date Filed</u>
A MC 75918 thru A MC 75921	Sunday #1 thru #4	7/21/74	10/17/79
A MC 75922 thru A MC 75925	Sunday #5 thru #8	7/22/74	10/17/79

In addition to requiring recordation of your mining claims, the Act and the regulations require the owner of unpatented mining claims located on Federal lands on or before October 21, 1976, shall file in the proper Bureau of Land Management office on or before December 30 of each calendar year following the calendar year of recording, evidence of annual assessment work performed during the preceding assessment year or a notice of intention to hold the mining claims.

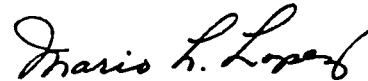
An affidavit of labor performed or a notice of intention to hold the claims listed above was not received in this office by December 30, 1980. The failure to file one of these instruments within the time allowed is deemed conclusively to constitute abandonment of the claims and they are void, 43 CFR 3833.4. See Decision: Eugene M. Goatcher, 58 IBLA 337 (1981).

No appeal. Closed 5/2/83 JT

*JP
RB
mg*

Any void or abandoned claims may be relocated, subject to valid intervening rights of third parties or the United States, if the area concerned is public land which is open to mining location and if the mineral you are locating is subject to location under the mining laws of the United States. A new certificate of relocation may be filed within 90 days from the date of relocation accompanied by a \$5 recordation fee per claim.

An appeal from this decision may be taken to the Interior Board of Land Appeals, Office of Hearings and Appeals, in accordance with the regulations in Title 43 Code of Federal Regulations (CFR), Parts 1 and 4, and the enclosed Form 1842-1. If an appeal is taken, the notice of appeal must be filed in the Arizona State Office of the Bureau of Land Management, 2400 Valley Bank Center, Phoenix, Arizona 85073, within 30 days from the receipt of this decision. Do not send the appeal directly to the Board. The appeal and case history file will be sent to the Board from this office. Within 30 days after filing the notice of appeal, file a complete statement of the reasons why you are appealing. This must be filed with the U.S. Department of the Interior, Office of the Secretary, Board of Land Appeals, 4015 Wilson Boulevard, Arlington, Virginia 22203. If you fully stated your reasons for appealing when filing the notice of appeal, no additional statement is necessary. Additionally, within 15 days after each document is filed, the regulations also require the appellant to serve a copy of the notice of appeal, statement of reasons, written arguments or briefs on the Field Solicitor, U.S. Department of the Interior, 2080 Valley Bank Center, Phoenix, Arizona 85073. To avoid summary dismissal of the appeal, there must be strict compliance with the regulations.



Mario L. Lopez
Chief, Branch of Lands
and Minerals Operations

Enclosures:

1. Regulations
2. Appeal Procedures
3. Form 1842-1

898

A MC 76098, et al (943-PB)

SENDER: Complete items 1, 2, and 3. Add your address in the "RETURN TO" space on reverse.

1. The following service is requested (check one.)
XX Show to whom and date delivered... \$
Show to whom, date and address of delivery... \$
RESTRICTED DELIVERY
Show to whom and date delivered... \$
RESTRICTED DELIVERY.
Show to whom, date, and address of delivery. \$
(CONSULT POSTMASTER FOR FEES)

2. ARTICLE ADDRESSED TO:
McAlester Fuel Co.
Route 1
Kirkland, AZ 86332

3. ARTICLE DESCRIPTION:
REGISTERED NO. CERTIFIED NO. INSURED NO.
764810

(Always obtain signature of addressee or agent)

I have received the article described above.

SIGNATURE [] Addressee [X] Authorized agent

4. Water J Coley

DATE OF DELIVERY
11-8-83

ADDRESS (Complete only if requested)



6. UNABLE TO DELIVER BECAUSE:
CLERK'S INITIALS
[Signature]

PS Form 3811, Jan. 1979
RETURN RECEIPT, REGISTERED, INSURED
CERTIFIED MAIL

Handwritten initials 'ex'


UNITED STATES POSTAL SERVICE
OFFICIAL BUSINESS

SENDER INSTRUCTIONS

Print your name, address, and ZIP Code in the space below.

- Complete items 1, 2, and 3 on the reverse.
- Attach to front of article if space permits, otherwise affix to back of article.
- Endorse article "Return Receipt Requested" adjacent to number.

PENALTY FOR PRIVATE
USE TO AVOID PAYMENT
OF POSTAGE \$300



RECEIVED
B.L.M. AZ STATE OFFICE

RETURN

TO

NOV 9 7 45 AM '83
PHOENIX, ARIZONA



BUREAU OF LAND MANAGEMENT
2400 Valley Bank Center
Phoenix, Arizona 85073

(Name of Sender)

(Street or P.O. Box)

(City, State, and ZIP Code)

A MC 76098, et al (943-PB)

PS Form 3811, Jan. 1979

SENDER: Complete items 1, 2, and 3.
Add your address in the "RETURN TO" space on reverse.

1. The following service is requested (check one.)

- Show to whom and date delivered. \$
- Show to whom, date and address of delivery... \$
- RESTRICTED DELIVERY
Show to whom and date delivered. \$
- RESTRICTED DELIVERY.
Show to whom, date, and address of delivery. \$

(CONSULT POSTMASTER FOR FEES)

2. ARTICLE ADDRESSED TO:

McAlester Fuel Co.
Kirkland, AZ 86332

3. ARTICLE DESCRIPTION:

REGISTERED NO.	CERTIFIED NO.	INSURED NO.
	764839	

(Always obtain signature of addressee or agent)

I have received the article described above.


SIGNATURE Addressee Authorized agent

Joe Casey

4. DATE OF DELIVERY

11-19-83

ADDRESS (Complete only if requested)



6. UNABLE TO DELIVER BECAUSE:

CLERK'S INITIALS

BCJ

RETURN RECEIPT, REGISTERED, INSURED AND CERTIFIED MAIL


PK

UNITED STATES POSTAL SERVICE
OFFICIAL BUSINESS

SENDER INSTRUCTIONS

Print your name, address, and ZIP Code in the space below.

- Complete items 1, 2, and 3 on the reverse.
- Attach to front of article if space permits, otherwise affix to back of article.
- Endorse article "Return Receipt Requested" adjacent to number.



RETURN
TO



BUREAU OF LAND MANAGEMENT
2400 Valley Bank Center
Phoenix, Arizona 85073


RECEIVED
B.L.M. AZ STATE OFFICE

NOV 7 45 AM '83

PHOENIX, ARIZONA

(Name of Sender)

(Street or P.O. Box)

(City, State, and ZIP )

3/15/83

PS Form 3811, Jan. 1979

SENDER: Complete items 1, 2, and 3. Add your address in the "RETURN TO" space on reverse.

1. The following service is requested (check one.)

- Show to whom and date delivered.....
- Show to whom, date and address of delivery.....
- RESTRICTED DELIVERY addressee only**
Show to whom and date delivered.....
- RESTRICTED DELIVERY.**
Show to whom, date, and address of delivery..\$_____

(CONSULT POSTMASTER FOR FEES)

2. ARTICLE ADDRESSED TO:

McAlester Fuel
c/o Walter J. Cobey, Jr., agent
Rt 1, Kirkland, AZ 86332

3. ARTICLE DESCRIPTION:

REGISTERED NO.	CERTIFIED NO.	INSURED NO.
	764176	

764176

(Always obtain signature of addressee or agent)

I have received the article described above.

SIGNATURE Addressee Authorized agent

Joe Cobey

DATE OF DELIVERY

3-17-83

ADDRESS (Complete only if requested)



6. UNABLE TO DELIVER BECAUSE:

CLERK'S INITIALS

MA

RETURN RECEIPT, REGISTERED, INSURE CERTIFIED MAIL


UNITED STATES POSTAL SERVICE

OFFICIAL BUSINESS

SENDER INSTRUCTIONS

Print your name, address, and ZIP Code in the space below.

- Complete items 1, 2, and 3 on the reverse.
- Attach to front of article if space permits, otherwise affix to back of article.
- Endorse article "Return Receipt Requested" adjacent to number.



RETURN TO



**BUREAU OF LAND MANAGEMENT
2400 Valley Bank Center
Phoenix, Arizona 85073**

RECEIVED
B.L.M. STATE OFFICE
21 7 45 AM '83
PHOENIX, ARIZONA

(Name of Sender)

(Street or P.O. Box)

(City, State, and ZIP)

PS Form 3811, Jan. 1979

● **SENDER:** Complete items 1, 2, and 3.
Add your address in the "RETURN TO" space on reverse.

1. The following service is requested (check one.)

- Show to whom and date delivered..... \$
- Show to whom, date and address of delivery... \$
- RESTRICTED DELIVERY addressee only**
Show to whom and date delivered..... \$
- RESTRICTED DELIVERY.**
Show to whom, date, and address of delivery. \$

(CONSULT POSTMASTER FOR FEES)

2. **ARTICLE ADDRESSED TO:**

American Selco
90 W. Grove St #100
Reno, NV 89509

3. **ARTICLE DESCRIPTION:**

REGISTERED NO.	CERTIFIED NO.	INSURED NO.
	764179	

(Always obtain signature of addressee or agent)

I have received the article described above.

SIGNATURE Addressee Authorized agent

4. DATE OF DELIVERY

ADDRESS (Complete only if requested)

POSTMARK

6. **UNABLE TO DELIVER BECAUSE:**CLERK'S
INITIALS

RETURN RECEIPT, REGISTERED, INSURED, CERTIFIED MAIL

UNITED STATES POSTAL SERVICE

OFFICIAL BUSINESS

SENDER INSTRUCTIONS

Print your name, address, and ZIP Code in the space below.

- Complete items 1, 2, and 3 on the reverse.
- Attach to front of article if space permits, otherwise affix to back of article.
- Endorse article "Return Receipt Requested" adjacent to number.

PENALTY FOR PRIVATE
USE TO AVOID PAYMENT
OF POSTAGE, \$300



RETURN

BUREAU OF LAND MANAGEMENT

2400 Valley Bank Center
Phoenix, Arizona 85073



(Name of Sender)

(Street or P.O. Box)

(City, State, and ZIP)

RECEIVED
BUREAU OF LAND MANAGEMENT
MAY 17 7 45 AM '83
PHOENIX, ARIZONA

PS Form 3811, Jan. 1979

- SENDER: Complete items 1, 2, and 3.
Add your address in the "RETURN TO" space on reverse.

1. The following service is requested (check one.)

- Show to whom and date delivered..... ¢
 Show to whom, date and address of delivery... ¢
 RESTRICTED DELIVERY addressee only
 Show to whom and date delivered..... ¢
 RESTRICTED DELIVERY.
 Show to whom, date, and address of delivery. \$ _____

(CONSULT POSTMASTER FOR FEES)

2. ARTICLE ADDRESSED TO:

Newmont Exploration Ltd
 200 W. Desert Sky Road
 Tucson, AZ 85704

3. ARTICLE DESCRIPTION:

REGISTERED NO.	CERTIFIED NO.	INSURED NO.
	764180	

(Always obtain signature of addressee or agent)

I have received the article described above.

SIGNATURE Addressee Authorized agent

4. DATE OF DELIVERY

3/17/83

ADDRESS (Complete only if requested)

POSTMARK

17
1983

USPO

6. UNABLE TO DELIVER BECAUSE:

CLERK'S
INITIALS

DH

RETURN RECEIPT, REGISTERED, INSURED, CERTIFIED MAIL

UNITED STATES POSTAL SERVICE

OFFICIAL BUSINESS



PENALTY FOR PRIVATE
USE TO AVOID PAYMENT
OF POSTAGE \$300



SENDER INSTRUCTIONS

Print your name, address, and ZIP Code in the space below.

- Complete items 1, 2, and 3 on the reverse.
- Attach to front of article if space permits, otherwise affix to back of article.
- Endorse article "Return Receipt Requested" adjacent to number.

RECEIVED
B.L.M. AZ STATE OFFICE
MAR 18 7 45 AM '85
PHOENIX, ARIZONA



BUREAU OF LAND MANAGEMENT
2400 Valley Bank Center
Phoenix, Arizona 85073

(Name of Sender)

(Street or P.O. Box)

(City, State, and ZIP)

ZONIA MILLSITE NO							
AMC76098	1	AMC75918	MCALESTER FUEL	212 S MARINA ST	PRESCOTT	AZ	86303
AMC76104	ZONIA MILLSITE NO 7	AMC75918	MCALESTER FUEL	212 S MARINA ST	PRESCOTT	AZ	86303
AMC76105	ZONIA MILLSITE NO 8	AMC75918	MCALESTER FUEL	212 S MARINA ST	PRESCOTT	AZ	86303
AMC76106	ZONIA MILLSITE NO 9	AMC75918	MCALESTER FUEL	212 S MARINA ST	PRESCOTT	AZ	86303
AMC76107	ZONIA MILLSITE NO 10	AMC75918	MCALESTER FUEL	212 S MARINA ST	PRESCOTT	AZ	86303
AMC76108	ZONIA MILLSITE NO 11	AMC75918	MCALESTER FUEL	212 S MARINA ST	PRESCOTT	AZ	86303
AMC76114	ZONIA MILLSITE NO 17	AMC75918	MCALESTER FUEL	212 S MARINA ST	PRESCOTT	AZ	86303
AMC76115	ZONIA MILLSITE NO 18	AMC75918	MCALESTER FUEL	212 S MARINA ST	PRESCOTT	AZ	86303
AMC76116	ZONIA MILLSITE NO 19	AMC75918	MCALESTER FUEL	212 S MARINA ST	PRESCOTT	AZ	86303
AMC76117	ZONIA MILLSITE NO 20	AMC75918	MCALESTER FUEL	212 S MARINA ST	PRESCOTT	AZ	86303
AMC76130	ZONIA MILLSITE NO 33	AMC75918	MCALESTER FUEL	212 S MARINA ST	PRESCOTT	AZ	86303
AMC76131	ZONIA MILLSITE NO 34	AMC75918	MCALESTER FUEL	212 S MARINA ST	PRESCOTT	AZ	86303
AMC76132	ZONIA MILLSITE NO 35	AMC75918	MCALESTER FUEL	212 S MARINA ST	PRESCOTT	AZ	86303
AMC76133	ZONIA MILLSITE NO 36	AMC75918	MCALESTER FUEL	212 S MARINA ST	PRESCOTT	AZ	86303
AMC76137	ZONIA MILLSITE NO 40	AMC75918	MCALESTER FUEL	212 S MARINA ST	PRESCOTT	AZ	86303
AMC76138	ZONIA MILLSITE NO 41	AMC75918	MCALESTER FUEL	212 S MARINA ST	PRESCOTT	AZ	86303
AMC76139	ZONIA MILLSITE NO 42	AMC75918	MCALESTER FUEL	212 S MARINA ST	PRESCOTT	AZ	86303

AMC76141	ZONIA MILLSITE NO 44	AMC75918	MCALESTER FUEL	212 S MARINA ST	PRESCOTT	AZ	86303
AMC76142	ZONIA MILLSITE NO 45	AMC75918	MCALESTER FUEL	212 S MARINA ST	PRESCOTT	AZ	86303
AMC76154	ZONIA MILLSITE NO 57	AMC75918	MCALESTER FUEL	212 S MARINA ST	PRESCOTT	AZ	86303
AMC76155	ZONIA MILLSITE NO 58	AMC75918	MCALESTER FUEL	212 S MARINA ST	PRESCOTT	AZ	86303



United States Department of the Interior

BUREAU OF LAND MANAGEMENT

Arizona State Office
222 North Central Avenue
Phoenix, AZ 85004
www.az.blm.gov



In Reply Refer To:
3800 (933) MH
AMC075918

April 26, 2005

CERTIFIED MAIL - RETURN RECEIPT REQUESTED

DECISION

ZONIA CO
212 S MARINA ST
PRESCOTT, AZ 86303

: This decision affects those claims shown
: in the block below:
:

AMC076097
COPPER CROWN NO 52

MINING CLAIMS DECLARED FORFEITED

The mining claims listed above have been declared forfeited for failure to file the required maintenance fee payment or small miner's maintenance fee waiver (waiver).

Claimants are required to pay an annual non-refundable maintenance fee of \$125, or submit a waiver, on or before September 1 of each year. These requirements were established by 30 U.S.C. 28-f-k, as amended, and 43 Code of Federal Regulations (CFR) 3834 and 3835.

Our records do not show receipt of a maintenance fee payment, or waiver received on or before September 1, 2004, for the 2005 assessment year, for the claims listed above. Therefore, the claims are forfeited.

You are required to reclaim all areas disturbed by your activities on lands encompassed by your mining claim(s) and/or site(s). After you complete the reclamation, you must notify the authorized officer of the appropriate surface managing agency so that the authorized officer may conduct a final site inspection and determine whether you may be released from liability. If you fail to reclaim the land to the satisfaction of the authorized officer, the surface management agency may cite you for noncompliance under its surface management regulations.

For land administered by the Bureau of Land Management (BLM), if you fail to reclaim the land to the satisfaction of the authorized officer as required in 43 CFR Subpart 3809, BLM will issue an order of noncompliance under 43 CFR 3809.601(a). If you fail to comply with the noncompliance order, BLM may take further action under 43 CFR 3809.604. Failure to conduct reclamation is a prohibited act that may subject you to criminal penalties. See 43 CFR 3809.605(h) and 43 CFR 3809.700.

This decision may be appealed to the Interior Board of Land Appeals, Office of the Secretary, in accordance with the regulations contained in 43 CFR, Part 4 and the enclosed Form 1842-1. If an appeal is taken, your notice of appeal must be filed in this office (at the above address) within 30 days from receipt of this decision. The appellant has the burden of showing that the decision appealed from is in error.

If you wish to file a petition pursuant to regulation 43 CFR 4.21 (58 FR 4939, January 19, 1993) for a stay of the effectiveness of this decision during the time that your appeal is being reviewed by the Board, the petition for a stay must accompany your notice of appeal. A petition for a stay is required to show sufficient justification based on the standards listed below. Copies of the notice of appeal and petition for a stay **must** also be submitted to each party named in this decision and to the Interior Board of Land Appeals and to the appropriate Office of the Solicitor (see 43 CFR 4.413) at the same time the original documents are filed with this office. If you request a stay, you have the burden of proof to demonstrate that a stay should be granted.

Standards for Obtaining a Stay

Except as otherwise provided by law or other pertinent regulation, a petition for a stay of a decision pending appeal shall show sufficient justification based on the following standards:

- (1) The relative harm to the parties if the stay is granted or denied,
- (2) The likelihood of the appellant's success on the merits,
- (3) The likelihood of immediate and irreparable harm if the stay is not granted, and
- (4) Whether the public interest favors granting the stay.

Please include your AMC serial number(s) on all correspondence. If additional information is required, please call Mary Hyde at 602-417-9356.



Ivy J. Garcia
Group Administrator,
Lands/Minerals Adjudication and Withdrawals

Enclosure: Appeal Form 1842-1

CERTIFIED MAIL™

**UNITED STATES
DEPARTMENT OF INTERIOR**
Bureau of Land Management
Arizona State Office
One North Central Avenue, Suite 800
Phoenix, Arizona 85004-4427

AN



7010 0780 0001 4667 2494



UNITED STATES POSTAGE
U.S. OFFICIAL MAIL
PENALTY FOR PRIVATE USE \$300
PITNEY BOWES

02 1M
0004208279
NOV 24 2010
MAILED FROM ZIP CODE 85004

OFFICIAL BUSINESS
PENALTY FOR PRIVATE USE \$300

RECEIVED
PITNEY BOWES
ARIZONA

NOT AT THIS ADDRESS

MCALESTER FUEL
212 S MARINA ST
PRESCOTT, AZ 86303
AZ931 TS AMC75918


5711

NIXIE 850 DE 1 00 12/01/10

RETURN TO SENDER
NOT DELIVERABLE AS ADDRESSED
UNABLE TO FORWARD

BC: 85004442700 *0614-08451-24-46

85004442700



PLACE STICKER AT TOP OF ENVELOPE TO THE RIGHT
OF THE RETURN ADDRESS, FOLD AT DOTTED LINE

SENDER: COMPLETE THIS SECTION

- Complete items 1, 2, and 3. Also complete item 4 if Restricted Delivery is desired.
- Print your name and address on the reverse so that we can return the card to you.
- Attach this card to the back of the mailpiece, or on the front if space permits.

1. Article Addressed to:

MCALESTER FUEL
 212 S MARINA ST
 PRESCOTT, AZ 86303
 AZ931 TS AMC75918

2. Article Number
 (Transfer from service label)

COMPLETE THIS SECTION ON DELIVERY

A. Signature Agent
 Addressee

X

B. Received by (Printed Name) C. Date of Delivery

D. Is delivery address different from item 1? Yes
 If YES, enter delivery address below: No

3. Service Type

Certified Mail Express Mail
 Registered Return Receipt for Merchandise
 Insured Mail C.O.D.

4. Restricted Delivery? (Extra Fee) Yes

7010 0780 0001 4667 2494



United States Department of the Interior

BUREAU OF LAND MANAGEMENT
ARIZONA STATE OFFICE
P.O. Box 16463
5707 N. 7th Street
Phoenix, Arizona 85011

(602) 241-5550



IN REPLY REFER TO:

A MC 75918
(921-SR)

January 3, 1989

Ramon F. Dern
3588 Lark Lane
Kingman, Arizona 86401

NOTICE TO MINING CLAIMANTS

Your annual filing of an affidavit of assessment work or notice of intention to hold received in this office did not contain all of the correct Bureau of Land Management serial numbers assigned to each claim.

Below are the names of the claims, serial numbers erroneously listed on the affidavit and the correct serial numbers according to our records:

<u>Name of Claims</u>	<u>Incorrect Serial Numbers</u>	<u>Correct Serial Numbers</u>
Copper Crown No. 31	A MC 76046	A MC 76076

Our records for the claim(s) have been updated to show receipt of the required annual filing for 1988.

The regulations under 43 CFR Subpart 3833 state: "Citing the serial number shall comply with the requirement in the Act to file an additional description of the claim."

To receive proper credit in the future, in addition to naming each claim on the affidavit, always include the correct serial numbers assigned to each of the mining claims, mill or tunnel sites.

Sincerely,

Thomas E. Reitmeyer
Mining Claims Section



United States Department of the Interior

BUREAU OF LAND MANAGEMENT ARIZONA STATE OFFICE

P.O. Box 16563
3707 N. 7th Street
Phoenix, Arizona 85011

(602) 241-5550



IN REPLY REFER TO:

(943) ljc
A MC -76046
3106L

gi
~~76076~~
76046

Ramon F. Dern
3588 Lark Lane
Kingman, AZ 86401

January 11, 1988

NOTICE TO MINING CLAIMANTS

Your annual filing of an affidavit of assessment work or notice of intention to hold received in this office did not contain all of the correct Bureau of Land Management serial numbers assigned to each claim.

Below are the names of the claims, serial numbers erroneously listed on the affidavit and the correct serial numbers according to our records:

<u>Name of Claims</u>	<u>Incorrect Serial Numbers</u>	<u>Correct Serial Numbers</u>
Copper Crown No. 31	76046	76076

Our records for the claim(s) have been updated to show receipt of the required annual filing for 1987.

The regulations under 43 CFR Subpart 3833 state: "Citing the serial number shall comply with the requirement in the Act to file an additional description of the claim."

To receive proper credit in the future, in addition to naming each claim on the affidavit, always include the correct serial numbers assigned to each of the mining claims, mill or tunnel sites.

Sincerely,

Thomas E. Reitmeyer
Mining Claims Section

SENDER: COMPLETE THIS SECTION

- Complete items 1, 2, and 3. Also complete item 4 if Restricted Delivery is desired.
- Print your name and address on the reverse so that we can return the card to you.
- Attach this card to the back of the mailpiece, or on the front if space permits.

1. Article Addressed to:

ZONIA CO
 212 S MARINA ST
 PRESCOTT, AZ 86303
 MH AMC075918

2. Article Number
(Transfer from service label)

7002 0860 0005 5111 7135

COMPLETE THIS SECTION ON DELIVERY

A. Signature

X Agent AddresseeB. Received by (*Printed Name*)

C. Date of Delivery

D. Is delivery address different from item 1? Yes
If YES, enter delivery address below: No

3. Service Type

 Certified Mail Express Mail Registered Return Receipt for Merchandise Insured Mail C.O.D.4. Restricted Delivery? (*Extra Fee*) Yes

UNITED STATES POSTAL SERVICE



First-Class Mail
Postage & Fees Paid
USPS
Permit No. G-10

- Sender: Please print your name, address, and ZIP+4 in this box •

AZ
933

BUREAU OF LAND MANAGEMENT
ARIZONA STATE OFFICE
222 NORTH CENTRAL AVENUE
PHOENIX, AZ 85004-2203

UNITED STATES
DEPARTMENT OF THE INTERIOR

Bureau of Land Management
Arizona State Office
222 N. Central Avenue
Phoenix, AZ 85004-2203

OFFICIAL BUSINESS
PENALTY FOR PRIVATE USE, \$300

AZ
933

CERTIFIED MAIL




7002 0860

UNITY EMPLOYER

BUREAU OF
LAND MANAGEMENT

2005 APR 27 P 12:56

ARIZONA
STATE OFFICE



Vacant _____
No Mail Receptical _____
Moved, Left No Address _____
Forwarding Order Expired _____
Insufficient Address _____
No Such Number _____
Attempted, Not Known _____
Route # _____

ZONIA CO
212 S MARINA ST
~~_____~~



United States Department of the Interior

BUREAU OF LAND MANAGEMENT
ARIZONA STATE OFFICE
 3707 N. 7th Street
 Phoenix, Arizona 85014
 (602) 241-5550

A MC 76046
 (943-SR)

TR

November 18, 1986

NOTICE TO MINING CLAIMANTS

Ramon Dorn?

Your annual filing of an affidavit of assessment work or notice of intention to hold received in this office did not contain all of the correct Bureau of Land Management serial numbers assigned to each claim.

Below are the names of the claims, serial numbers erroneously listed on the affidavit and the correct serial numbers according to our records:

<u>Name of Claim(s)</u>	<u>Incorrect Serial Number(s)</u>	<u>Correct Serial Number(s)</u>
Copper Crown #31	A MC 76046	A MC 76076

The regulations under 43 CFR Subpart 3833 state: "Citing the serial number shall comply with the requirement in the Act to file an additional description of the claim."

To receive proper credit in the future, in addition to naming each claim on the affidavit, always include the correct serial numbers assigned to each of the mining claims, mill or tunnel sites.

Sincerely,

Thomas E. Reitmeyer
 Mining Claims Section

NOV 14 1986

AFFIDAVIT OF LABOR PERFORMED AND IMPROVEMENTS MADE

7-45 A
PHOENIX, A

STATE OF ARIZONA)
COUNTY OF YAVAPAI) ss

Ramon F. Dorn, being duly sworn, deposes and says that he is a citizen of the United States and more than 21 (twenty-one) years of age, and resides at Kingman, in Mohave County, State of Arizona, and is personally acquainted with the Mining Claims known as the Copper Crown Group, situated in Walnut Mining District, County of Yavapai, State of Arizona, the location notices of which are recorded in the office of the County Recorder of said County, as follows:

Claim Name	Book	Page	Claim Name	Book	Page
Gold Crown No. 1 ✓ 76046	159	400	Copper Crown No. 28 76073 ✓	73	402
Copper Crown No. 1 76047	147	155	Copper Crown No. 29 76074	73	403
Copper Crown No. 2 76048	147	156	Copper Crown No. 30 76075 ✓	73	404
Copper Crown No. 3 76049	147	157	Copper Crown No. 31 76046 ✓	73	405
Copper Crown No. 4 76050	151	331	Copper Crown No. 32 76077	83	75
Copper Crown No. 5 76051	152	332	Copper Crown No. 33 76078	112	374
Copper Crown No. 6 76052	151	333	Copper Crown No. 34 76079	112	375
Copper Crown No. 7 76053	151	334	Copper Crown No. 35 76080	112	376
Copper Crown No. 8 76054	151	335	Copper Crown No. 36 76081	560	930
Copper Crown No. 9 76055	55	111	Copper Crown No. 37 76082	560	931
Copper Crown No. 10 76056	7	186	Copper Crown No. 38 76083	560	932
Copper Crown No. 12 76057	55	112	Copper Crown No. 39 76084	560	933
Copper Crown No. 14 76059	63	204	Copper Crown No. 40 76085	560	934
Copper Crown No. 15 76060	64	170	Copper Crown No. 41 76086	560	935
Copper Crown No. 16 76061	64	160	Copper Crown No. 42 76087	560	936
Copper Crown No. 17 76062	64	181	Copper Crown No. 43 76088	560	937
Copper Crown No. 18 76063	68	385	Copper Crown No. 44 76089	560	938
Copper Crown No. 19 76064	68	386	Copper Crown No. 45 76090	560	939
Copper Crown No. 20 76065	68	387	Copper Crown No. 46 76091	560	940
Copper Crown No. 21 76066	68	388	Copper Crown No. 47 76092	560	941
Copper Crown No. 22 76067	68	389	Copper Crown No. 48 76093	560	942
Copper Crown No. 23 76068	68	390	Copper Crown No. 49 76094	560	943
Copper Crown No. 24 76069	68	391	Copper Crown No. 50 76095	560	944
Copper Crown No. 25 76070	68	392	Copper Crown No. 51 76096		
			Amended	706	403
Copper Crown No. 26 76071	68	395	Copper Crown No. 52 76097 ✓	560	946
Copper Crown No. 27 76072	83	74	Copper Crown No. 13 76058 ✓	560	929

That between the 1st day of September A.D. 1985 and the 31st day of August A.D. 1986, at least \$2,700.00 dollars of work and improvements were done and performed upon said claims, not including the location work of said claims, such work and improvements were made by and at the expense of Ramon F. Dorn, ½ owner of said claims, for the purpose of complying with the laws of the United States pertaining to assessment of annual work, and Ramon F. Dorn was the man who labored upon such claims, did said work and improvements using a Topeka Continental Tractor with hydrolic blade to grade and widen roads, fill in washouts, and that Zonia Mines, Antioc Resources of Kirkland Junction, Arizona, Getty Resources, El Paso, Texas, as their interest may appear, have done their ½ interest of assessment of annual work, and that Paul Alanis performed said work in the amount of \$2,700.00, using

RECEIVED
B.L.M. AZ STATE OFFICE
NOV 14 1986
7:45 A.M.
PHOENIX, ARIZONA

(Affidavit Of Labor Performed And Improvements Made)

a D-8H Dozer to build new roads and widen existing roads and fill in large wash-outs, making the property accessible.

That all of the above described claims are contiguous, lying adjacent one to the other complying one group of claims and said assessment done and performed was done for the use and benefit of said claims as a group.

All said assessment work above described having been done and performed for the development of the ore deposit therein and making the same available and accessible for mining operations and the development of the deposit of ore therein.

BY: Ramon F. Dorn
Ramon F. Dorn
3588 Lark Lane
Kingman, Az. 86401

Dixie L. Randall
Dixie L. Randall Notary Public
2040 Airfield Ave. MOHAVE COUNTY
Kingman, Az. 86401

Subscribed and sworn to before me this 31st day of October 1986
My Commission Expires Aug. 17, 1990.



CONFORMED COPY.

INSTRUMENT # 8642675
OFFICIAL RECORDS OF
YAVAPAI COUNTY
PATSY C. JENNEY
REQUEST OF:

RAMON DORN
DATE: 11/07/86 TIME: 14:00
FEE: 5.00
BOOK 1873 PAGE 899 PAGES: 002

Ramon Dorn
3588 Lark Lane
Kingman, Ariz 86401



Bureau of Land Management
Arizona State Office
P.O. Box 16563
Phoenix Ariz. 85011

A MC 17192 THRU
A MC 17194

A MC 124277
THRU A MC 124279

Feb. 5, 1986 A MC 76159
A MC 76161

We are returning your affidavit(s) because the claim(s) referenced
have been closed out and are therefore inactive.

If you have questions call our Mining Claims Section at (602) 241-5550.

*Enclosed are copies of the decisions that closed
out your claims.*

Leads:
✓ A MC 75918
A MC 124258 (943-PB)

July 15, 1985

Mr. David R. Hembree
Queenstake Resources (U.S.A.) Inc.
P.O. Box 50098
Reno, Nevada 89513

Dear Mr. Hembree:

This is in response to your letter of July 3, 1985.

Our computer records show receipt of the 1983-1984 affidavit of labor performed and notice of intention to hold for all of the mining claims and mill sites that are not closed.

We do not have any documents transferring ownership of these claims and mill sites to Queenstake Resources (U.S.A.) Inc.

Sincerely,

/S/ JOHN T. MEZES

John T. Mezes
Chief, Branch of Lands
and Minerals Operations

PBailey:sr:7/15/85

We are returning your affidavit(s) because the claim(s) referenced have been closed out and are therefore inactive.

If you have questions call our Mining Claims Section at (602) 241-5550.

A MC 76159 Zonia Millsite #62
A MC 76161 Zonia Millsite #64

RECORDING REQUESTED BY
AND WHEN RECORDED MAIL TO

76098

ceg

MICROFILMED

Document # **37553**
 Recorded Official Records
 of Yavapai County, Arizona.
OCT 26 '84 - 10 30 AM

at the request of Queenstake
 PATSY C. JENNEY, County Recorder
 Deputy Karen Walser

Queenstake Resources (USA), Inc.
5619 N. Paseo Ventoso
Tucson, Arizona 85715

INDEXED

(Space above this line for Recorder's Use)

NOTICE OF INTENTION TO HOLD

MILLSITES

Pursuant to the provisions of 43 CFR Sections 3833.2-1 and 3833.2-3, this letter constitutes and serves as the notice of intention by the undersigned millsite owner to hold the millsite claims described below. Information required to be set forth in this letter is set forth below using the same sequence as is set forth in the Regulations.

- (a) The BLM Serial Number assigned to each of the millsites covered hereby, the name of each such millsite, and the County and State in which each such millsite is located, as set forth on Exhibit A attached hereto and incorporated herein by this reference.
- (b) The undersigned, Zonia Mines, Antioch Resources, Kirkland Junction, Arizona and Queenstake Resources (USA) Inc. Tucson, Arizona, are the owners of said mining claims.
- (c) Said millsites are used and occupied for mining or milling purposes. The information requested in Section 3833.2-3 (c) is not applicable to millsites.
- (d) Above named corporations intends the continued use and occupancy of said millsites for mining or milling purposes. The information requested in Section 3833.2-3(d) is not applicable to millsites.
- (e) No affidavit of assessment work performed has been filed because no assessment work is required under the mining laws or applicable regulations for millsites.

Sincerely,

By: Bill Bailey
Agent for Queenstake Resources (USA), Inc.

ACKNOWLEDGEMENT

STATE OF Arizona)
County of Pima) ss.

The foregoing instrument was sworn to and subscribed before me this 23 day of October, 1984, by Bandra Baron.

Witness my hand and official seal

[Signature]
Notary Public

My Commission Expires August 30, 1985

SEAL

BOOK 1672 PAGE 386

RECORDED
COUNTY CLERK'S OFFICE

NOV 9 1984

07.45 A.M.
PHOENIX, ARIZONA

EXHIBIT A

The unpatented millsite claims situated in Walnut Grove Mining District, County of Yavapai, State of Arizona; location notices of which are of record in the Office of the County Recorder, Prescott, Arizona, and filed in the State Office of the Bureau of Land Management, Phoenix, Arizona are as follows:

Claim Name	County Book	Records Page	B.L.M. Serial #
Zonia MS No. 1 Amended	1294	748	A MC 76098
Zonia MS No. 7 Amended	1294	756	A MC 76104
Zonia MS No. 8 Amended	1294	757	A MC 76105
Zonia MS No. 9 Amended	1294	758	A MC 76106
Zonia MS No. 10 Amended	1294	759	A MC 76107
Zonia MS No. 11 Amended	1294	759	A MC 76108
Zonia MS No. 17 Amended	1294	767	A MC 76114
Zonia MS No. 18 Amended	1294	767	A MC 76115
Zonia MS No. 19 Amended	1294	768	A MC 76116
Zonia MS No. 20 Amended	1294	769	A MC 76117
Zonia MS No. 33 Amended	1294	783	A MC 76130
Zonia MS No. 34 Amended	1294	784	A MC 76131
Zonia MS No. 35 Amended	1294	785	A MC 76132
Zonia MS No. 36 Amended	1294	786	A MC 76133
Zonia MS No. 40	1294	790	A MC 76137
Zonia MS No. 41	1294	791	A MC 76138
Zonia MS No. 42	1294	792	A MC 76139
Zonia MS No. 44	1294	794	A MC 76141
Zonia MS No. 45	1294	795	A MC 76142
Zonia MS No. 57	1294	840	A MC 76154
Zonia MS No. 58	1294	808	A MC 76155
Zonia MS No. 62	1294	812	A MC 76159
Zonia MS No. 64	1294	814	A MC 76161

BOOK 1672 PAGE 387

RECEIVED
 B.L.M. AZ STATE OFFICE
 NOV 9 1984
 07.45 A.M.
 PHOENIX, ARIZONA



Instrument # 29607 AUG - 7 - 10 45 AM
Recorded Official Records Yavapai County, Arizona

at the request of Lulu Johnson

PATSY C. JENNEY, County Recorder
Deputy Karen Walser Pgs. 2 \$ _____

RECEIVED
B.L.M. AZ STATE OFFICE
MICROFILMED

76046
SEP 4 1984

AFFIDAVIT OF LABOR PERFORMED AND IMPROVEMENTS MADE

07.45 A.M.
PHOENIX, ARIZONA 58

STATE OF ARIZONA)
COUNTY OF YAVAPAI) ss

Ramon F. Dorn, being duly sworn, deposes and says that he is a citizen of the United States and more than 21 (twenty-one) years of age, and resides at Kingman, in Mohave County, State of Arizona, and is personally acquainted with the Mining Claims known as the Copper Crown Group, situated in Walnut Mining District, County of Yavapai, State of Arizona, the location notices of which are recorded in the office of the County Recorder of said County, as follows:

Claim	BLM	Book	Page	Claim	BLM	Book	Page
Gold Crown No.	176046 ✓	159	400	Copper Crown No. 28	76073 ✓	73	402
Copper Crown No.	176047 ✓	147	155	Copper Crown No. 29	76074 ✓	73	403
Copper Crown No.	276048 ✓	147	156	Copper Crown No. 30	76075 ✓	73	404
Copper Crown No.	376049 ✓	147	157	Copper Crown No. 31	76046-76 ✓	73	405
Copper Crown No.	476050 ✓	151	331	Copper Crown No. 32	76077 ✓	83	75
Copper Crown No.	576051 ✓	152	332	Copper Crown No. 33	76078 ✓	112	374
Copper Crown No.	676052 ✓	151	333	Copper Crown No. 34	76079 ✓	112	375
Copper Crown No.	776053 ✓	151	334	Copper Crown No. 35	76080 ✓	112	376
Copper Crown No.	876054 ✓	151	335	Copper Crown No. 36	76081 ✓	560	930
Copper Crown No.	976055 ✓	55	111	Copper Crown No. 37	76082 ✓	560	931
Copper Crown No.	1076056 ✓	7	186	Copper Crown No. 38	76083 ✓	560	932
Copper Crown No.	1276057 ✓	55	112	Copper Crown No. 39	76084 ✓	560	933
Copper Crown No.	1476059 ✓	63	204	Copper Crown No. 40	76085 ✓	560	934
Copper Crown No.	1576060 ✓	64	170	Copper Crown No. 41	76086 ✓	560	935
Copper Crown No.	1676061 ✓	64	160	Copper Crown No. 42	76087 ✓	560	936
Copper Crown No.	1776062 ✓	64	181	Copper Crown No. 43	76088 ✓	560	937
Copper Crown No.	1876063 ✓	68	385	Copper Crown No. 44	76089 ✓	560	938
Copper Crown No.	1976064 ✓	68	386	Copper Crown No. 45	76090 ✓	560	939
Copper Crown No.	2076065 ✓	68	387	Copper Crown No. 46	76091 ✓	560	940
Copper Crown No.	2176066 ✓	68	388	Copper Crown No. 47	76092 ✓	560	941
Copper Crown No.	2276067 ✓	68	389	Copper Crown No. 48	76093 ✓	560	942
Copper Crown No.	2376068 ✓	68	390	Copper Crown No. 49	76094 ✓	560	943
Copper Crown No.	2476069 ✓	68	391	Copper Crown No. 50	76095 ✓	560	944
Copper Crown No.	2576070 ✓	68	392	Copper Crown No. 51	76096 ✓		
				Amended		706	403
Copper Crown No. 26	76071 ✓	68	395	Copper Crown No. 52	76097 ✓	560	946
Copper Crown No. 27	76072 ✓	83	74	Copper Crown No. 13	76058	560	929

That between the 1st day of September A.D. 1983 and the 31st day of August, A.D. 1984, at least \$2,700.00 dollars of work and improvements were done and performed upon said claims, not including the location work of said claims, such work and improvements were made by and at the expense of Ramon F. Dorn, 1/2 owner of said claims, for the purpose of complying with the laws of the United States pertaining to assessment of annual work, and Ramon F. Dorn was the man who labored upon such claims, did said work and improvements using a Topeka Continental Tractor with hydrolic Blade to grade and widen roads, fill in washouts and level 3 drill sites.

And that Zonia Mines, Antioc Resources of Kirkland Junction, Arizona, and Queen-stake Resources (USA) Inc., 5619.N. Paseo Ventoso, Tucson, Arizona 85715, as their

Lulu Johnson
3588 Lark Lane
Butler Route
Kingman, Ariz. 86401

(Affidavit of Labor Performed and Improvements Made)

Part 2

interest may appear, have done their $\frac{1}{2}$ interest of assessment of annual work, and that Joe Colby and George B. Phelps performed said work in the amount of \$2,700.00, using a D-8H Dozer to build new roads and widen existing roads and fill in large washouts, making the property accessible.

That all of the above described claims are contiguous, lying adjacent one to the other complying one group of claims and said assessement done and performed was done for the use and benefit of said claims as a group.

All said assessment work above described having been done and performed for the development of the ore deposit therein and making the same available and accessible for mining operations and the development of the deposit of ore therein.

By: Ramon F. Dorn
Ramon F. Dorn
3588 Lark Lane
Kingman, Az. 86401

Dupe L. Morehouse
AKA Dupe L. Randell
Notary Public

Subscribed and sworn to before me this _____ Day of _____ 1984

My commission expires My Commission Expires Aug. 17, 1986.

My Commission Expires Aug. 17, 1986

800-1657 PAGE 23

RECEIVED
8.L.M. AZ STATE OFFICE
SEP 4 1984
07.45 A.M.
PHOENIX, ARIZONA

Lulu Johnson
3588 Lark Lane
Butler Route
Kingman, Ariz. 86401



Bureau of Land Management,
Arizona State Office
Post Office Box 16563
Phoenix, Ariz 85014

*File in
AME 75918*

July 24, 1981

American Selco Incorporated
ATTN: Corinne Digino
90 West Grove St. Suite 100
Reno, Nevada 89509

Dear Ms. Digino:

In response to your letter of July 13, 1981 we are closing our case files for the Pentland claims serialized A MC 1827 through A MC 1829.

The Pentland claims serialized A MC 75927, A MC 75940 and A MC 75941 will remain active and current.

Sincerely,

/s/ Theresa A. Carmack

Theresa A. Carmack
Acting Chief, Branch of Records
and Data Management

PBailey:nlg 7-24-81



AMERICAN
SELCO INCORPORATED

SUBSIDIARY OF SELECTION TRUST LIMITED, LONDON, ENGLAND

WEST GROVE STREET - SUITE NO. 100
RENO, NEVADA - 89509

TELEPHONE (702) 827-2270

TELEX 354424

FAX (702) 827-3463

July 13, 1981

ARIZONA STATE OFFICE
BU. LAND MANAGEMENT

JUL 15 1981

7:45 A.M.
PHOENIX, ARIZONA

Bureau of Land Management
Arizona State Office
2400 Valley Bank Center
Phoenix, Arizona 85073

Attn: Robert L. Peterson

Re: Pentland Claims

Dear Mr. Peterson:

In response to your letter dated June 22, 1981 declaring Pentland Nos. 8, 40, and 41 null and void due to the fact that evidence of annual assessment work was not filed for 1979, I am enclosing a letter from you dated January 31, 1980 which acknowledges receipt of the Affidavit of Labor for these claims for the year 1978 - 1979.

These claims were assigned new serial numbers when they were amended, as follows:

	<u>Original A MC No.</u>	<u>New A MC No.</u>
Pentland No. 8	1827	75927
Pentland No. 40	1828	75940
Pentland No. 41	1829	75941

} lead
Ame 75918

The Affidavit of Labor for 1979 was filed using the new serial numbers and the original serial numbers were not listed. Please abandon these original serial numbers in favor of the new ones which replace and supersede the original numbers. Also, would you please send information that these claims are not null and void.

Thank you for your attention to this matter.

Sincerely,

AMERICAN SELCO INCORPORATED

Corinne Digino

Corinne Digino
Land Coordinator

CD/pa

Enclosures



United States Department of the Interior

IN REPLY REFER TO

A MC 75918 thru
A MC 76170 (952)

BUREAU OF LAND MANAGEMENT

ARIZONA STATE OFFICE
2400 VALLEY BANK CENTER
PHOENIX, ARIZONA 85073

JUL 15 1981

7:45 A.M.
PHOENIX, ARIZONA

January 31, 1980

RECEIVED
FEB 6 1980

American Selco Inc.
90 West Grove St., Suite 100
Reno, Nevada 89509

Gentlemen:

This letter is to identify the serial numbers we have assigned to your mining claim location notices filed in this office on October 17, 1979.

<u>Serial Number</u>	<u>Name of Claim</u>
A MC 75918 thru A MC 75925	Sunday 1 thru 8
A MC 75926 thru A MC 75929	Pentland 7 thru 10
A MC 75930 thru A MC 75931	Pentland 12 thru 13
A MC 75932 thru A MC 75933	Pentland 18 thru 19
A MC 75934 thru A MC 75939	Pentland 28 thru 33
A MC 75940 thru A MC 75976	Pentland 40 thru 76
A MC 75977	Pentland 78
A MC 75978	Pentland 138
A MC 75979 thru A MC 75985	Lois 1 thru 6
A MC 75986 thru A MC 75988	Lois 17 thru 20
A MC 75989 thru A MC 75990	Mistake Fraction 1 thru Mistake Fraction 2
A MC 75991 thru A MC 76008	Mistake 1 thru 18
A MC 76009	The Last Mistake
A MC 76010	Black Prince
A MC 76011	Cuprite
A MC 76012	Shamrock
A MC 76013	Zonia 2
A MC 76014 thru A MC 76020	Zonia 5 thru 11
A MC 76021 thru A MC 76035	Zonia 14 thru 28
A MC 76036	Zonia Amended
A MC 76037	Zonia Fraction
A MC 76038	Victor Copper
A MC 76039	Victory Copper No 1. One
A MC 76040	Copper Bar No 2

Page 2

A MC 76041	Copper King 1
A MC 76042 thru A MC 76043	Copper King 3 thru 4
A MC 76044 thru A MC 76045	Scott 1 thru 2
A MC 76046	Gold Crown
A MC 76047 thru A MC 76056	Copper Crown 1 thru 10
A MC 76057 thru A MC 76097	Copper Crown 12 thru 52
A MC 76098 thru A MC 76170	Zonia Millsite No. 1 thru No. 73

Please refer to the claim names and the serial numbers in any future correspondence.

Regulations in 43 CFR 3833.1-2 (copy enclosed) require a copy of the original location notice to be filed for recording with the Bureau of Land Management as well as the latest amendment. Please furnish a copy of the original location notices for the Black Prince, Cuprite, Shamrock, Zonia, Fraction, Copper Crown No. 51 and Zonia Millsite No 1 thru 36^{o/c} and No 48^{o/c}.

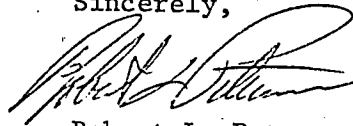
Your location notice for the above claims are not complete for the reason shown above. Failure to furnish the original location notices will cause a decision to be issued which rejects your filing and it will be necessary for you to refile under the requirements of 43 CFR 3833.1-2.

We are processing a refund for an overpayment of \$10.00.

This will also acknowledge receipt of your Affidavit of Labor Performed and Improvements Made for the above claims for the year 1978-1979.

A photocopy of your recorded Affidavit of Labor Performed or Notice of Intent to Hold for the 1979-1980 assessment year should be filed in this office on or before December 30, 1980. To be acceptable, the affidavit must show the work done during the period noon September 1, 1979 to noon September 1, 1980. No fee is required.

Sincerely,



Robert L. Peterson
Chief, Branch of Records
and Data Management

Enclosure:
Regulations 43 CFR 3833



United States Department of the Interior

IN REPLY REFER TO

AMC 124258 thru
AMC 124285 (952)

BUREAU OF LAND MANAGEMENT
ARIZONA STATE OFFICE
2400 VALLEY BANK CENTER
PHOENIX, ARIZONA 85073

June 12, 1981

McAlester Fuel Company
Route 1
Kirkland, Arizona 86332

Dear Sir:

This letter is to identify the serial numbers we have assigned to your mining claim location notices filed in this office on February 24, 1981.

<u>Serial Number</u>	<u>Name of Claim</u>
AMC 124258	Zonia No. 2
AMC 124259 thru	
AMC 124265	Zonia No. 5 thru 11
AMC 124266 thru	
AMC 124277	Zonia No. 14 thru 25
AMC 124278 and	
AMC 124279	Zonia No. 27 and 28
AMC 124280	Copper King No. 1
AMC 124281 and	
AMC 124282	Copper King No. 3 and 4
AMC 124283 and	
AMC 124284	Scott No. 1 and 2
AMC 124285	Copper Bar No. 2

Please refer to the claim names and the serial numbers in any future correspondence.

The map submitted with the relocation notices is very difficult to read, copy enclosed. Please furnish a readable map or legal description including township, range, section and quarter section.

Your location notices indicate the above claims are relocations of the claims serialized AMC 76013 through AMC 76032, AMC 76034, AMC 76035, and AMC 76040 through AMC 76045. Therefore, we are closing our case files for these claims.

A photocopy of your Affidavit of Labor Performed or Notice of Intent to Hold for the 1981-1982 assessment year should be filed in this office on

or before December 30, 1982. To be acceptable the affidavit must show the work done during the period noon September 1, 1981 to noon September 1, 1982. The serial number assigned to each claim must be included. No fee is required.

Sincerely,

~~/s/ Robert L. Peterson~~

Robert L. Peterson
Chief, Branch of Records
and Data Management

Enclosures:
Regulations
Map



**AMERICAN
SELCO INCORPORATED**

SUBSIDIARY OF SELECTION TRUST LIMITED, LONDON, ENGLAND

10 WEST GROVE STREET - SUITE NO. 100
RENO, NEVADA — 89509

TELEPHONE (702) 827-2270

TELEX 354424
FAX (702) 827-3463

February 11, 1980

Robert L. Peterson
Chief, Bureau of Records & Data Management
Bureau of Land Management
2400 Valley Bank Center
Phoenix, Arizona 85673

Re: Arizona Claims - BLM Filing
AMC 75918 thru 76170 (952)

Dear Mr. Peterson:

In regards to your letter dated January 31, 1980, I furnished copies of the original location notices for the Black Prince, Cuprite, Shamrock, Zonia, Fraction, Copper Crown No. 51 and Zonia Millsite Nos. 1 thru 36 and No. 48 to you under cover of my letter dated October 12, 1979. I keep copies of my cover letters and enclosures that I send out. However, I can appreciate the intense pressure that the BLM was under in October, 1979, and so I will be very happy to furnish you with duplicate copies of the location notices for the above claims.


Please let me know if I can be of any further assistance to you in this matter.

**RECEIVED
B.L.M. AZ STATE OFFICE**

FEB 14 1980

**10:00 A.M.
PHOENIX, ARIZONA**

Yours very truly,
AMERICAN SELCO INCORPORATED


Tom Rice
Mineral Landsman

TR/dh

cc: P. S. Strobel

January 31, 1980

American Selco Inc.
90 West Grove St., Suite 100
Reno, Nevada 89509

Gentlemen:

This letter is to identify the serial numbers we have assigned to your mining claim location notices filed in this office on October 17, 1979.

<u>Serial Number</u>	<u>Name of Claim</u>
A MC 75918 thru A MC 75925	Sunday 1 thru 8
A MC 75926 thru A MC 75929	Pentland 7 thru 10
A MC 75930 thru A MC 75931	Pentland 12 thru 13
A MC 75932 thru A MC 75933	Pentland 18 thru 19
A MC 75934 thru A MC 75939	Pentland 28 thru 33
A MC 75940 thru A MC 75976	Pentland 40 thru 76
A MC 75977	Pentland 78
A MC 75978	Pentland 138
A MC 75979 thru A MC 75985	Lois 1 thru 6
A MC 75986 thru A MC 75988	Lois 17 thru 20
A MC 75989 thru A MC 75990	Mistake Fraction 1 thru Mistake Fraction 2
A MC 75991 thru A MC 76008	Mistake 1 thru 18
A MC 76009	The Last Mistake
A MC 76010	Black Prince
A MC 76011	Cuprite
A MC 76012	Shamrock
A MC 76013	Zonia 2
A MC 76014 thru A MC 76020	Zonia 5 thru 11
A MC 76021 thru A MC 76035	Zonia 14 thru 28
A MC 76036	Zonia Amended
A MC 76037	Zonia Fraction
A MC 76038	Victor Copper
A MC 76039	Victory Copper No 1. One
A MC 76040	Copper Bar No 2

A MC 76041	Copper King 1
A MC 76042 thru A MC 76043	Copper King 3 thru 4
A MC 76044 thru A MC 76045	Scott 1 thru 2
A MC 76046	Gold Crown
A MC 76047 thru A MC 76056	Copper Crown 1 thru 10
A MC 76057 thru A MC 76097	Copper Crown 12 thru 52
A MC 76098 thru A MC 76170	Zonia Millsite No. 1 thru No. 73

Please refer to the claim names and the serial numbers in any future correspondence.

Regulations in 43 CFR 3833.1-2 (copy enclosed) require a copy of the original location notice to be filed for recording with the Bureau of Land Management as well as the latest amendment. Please furnish a copy of the original location notices for the Black Prince, Cuprite, Shamrock, Zonia, Fraction, Copper Crown No. 51 and Zonia Millsite No 1 thru 36 and No 48. - *Duplicate Amended - received 2-14-80 - al*

Your location notice for the above claims are not complete for the reason shown above. Failure to furnish the original location notices will cause a decision to be issued which rejects your filing and it will be necessary for you to refile under the requirements of 43 CFR 3833.1-2.

We are processing a refund for an overpayment of \$10.00.

This will also acknowledge receipt of your Affidavit of Labor Performed and Improvements Made for the above claims for the year 1978-1979.

A photocopy of your recorded Affidavit of Labor Performed or Notice of Intent to Hold for the 1979-1980 assessment year should be filed in this office on or before December 30, 1980. To be acceptable, the affidavit must show the work done during the period noon September 1, 1979 to noon September 1, 1980. No fee is required.

Sincerely,

Robert L. Peterson
Chief, Branch of Records
and Data Management

Enclosure:
Regulations 43 CFR 3833

Accounting

BAhhern;cjs



AMERICAN SELCO INCORPORATED

SUBSIDIARY OF SELECTION TRUST LIMITED, LONDON, ENGLAND

A MC

90 W. ROYCE STREET — SUITE NO. 100
PHOENIX, NEVADA — 89509

TELEPHONE (702) 827-2270

TELEX 354424

RECEIVED October 12, 1979
B.L.M. AZ STATE OFFICE

OCT 17 1979

10:00 A.M.
PHOENIX, ARIZONA

194
195
190

Bureau of Land Management
2400 Valley Bank Center
Phoenix, Arizona 85073

Dear Sirs:

Please record the enclosed following material which is being submitted in accordance with the Organic Act of 1976:

Claim Certificates and Affidavits of Labor which are being submitted simultaneously for the following claim groups:

Scott
Copper Bar
Copper Crown
Mistake
Zonia

Victor Copper
Triad
Black Prince et al
Copper King
Lois

and

Sunday

Pentland

Affidavits of Labor for the following groups:

Tri-Metals

Lucky Dime

Claim Certificates and Notice of Intent to Hold which are being submitted simultaneously for the following groups:

Zonia Millsites 1-73

Various American Selco checks are enclosed to cover the filing costs.

Please return the recorded material to the above address.

Yours very truly,

AMERICAN SELCO INCORPORATED

Tom Rice
Mineral Landsman

TR/dh

cc: P. S. Strobel



AMERICAN
SELCO INCORPORATED

SUBSIDIARY OF SELECTION TRUST LIMITED, LONDON, ENGLAND

90 GROVE STREET — SUITE NO. 100
RENO, NEVADA — 89509

TELEPHONE (702) 827-2270

TELEX 354424

October 11, 1979

Bureau of Land Management
2400 Valley Bank Center
Phoenix, Arizona 85073

Dear Sirs:

Please record the enclosed following material which is being submitted in accordance with the Organic Act of 1976:

Sunday 1 thru 8

Total 8 claims

Claim map at a scale of 1"=500' for the above claims

American Selco check no. 7328 in the amount of \$40.00 (8 claims x \$5.00 per claim) to cover recording fees.

Thank you for your attention to this matter.

Yours very truly,

AMERICAN SELCO INCORPORATED

Tom Rice
Mineral Landsman

TR/dh

cc: P. S. Strobel

A MC 75918



AMERICAN SELCO INCORPORATED

SUBSIDIARY OF SELECTION TRUST LIMITED, LONDON, ENGLAND

90 V GROVE STREET — SUITE NO. 100
RENO, NEVADA — 89509

TELEPHONE (702) 827-2270

TELEX 354424

October 10, 1979

Bureau of Land Management
2400 Valley Bank Center
Phoenix, Arizona 85073

Dear Sirs:

Please record the enclosed following material which is being submitted in accordance with the Organic Act of 1976:

McMahan Claim Group	Zonia Claim Group
Lois Claim Group	Mistake Claim Group
Victory Copper Claim Group	
Copper Crown Claim Group	
Zonia Millsite Claim Group	

TOTAL 194 claims

Claim map at a scale of 1"=2000' for the above claims

American Selco check no.1973 in the amount of \$970 (194 claims x \$5.00 per claim) to cover recording fees.

Thank you for your attention to this matter.

Yours very truly,

AMERICAN SELCO INCORPORATED

Tom Rice
Mineral Landsman

TR/dh

cc: P. S. Strobel

A MC 75918



AMERICAN
SELCO INCORPORATED

SUBSIDIARY OF SELECTION TRUST LIMITED, LONDON, ENGLAND

90 W ROVE STREET — SUITE NO. 100
RENO, NEVADA — 89509

A MC

75918

TELEPHONE (702) 827-2270

TELEX 354424

October 10, 1979

Bureau of Land Management
2400 Valley Bank Center
Phoenix, Arizona 85703

Dear Sirs:

Please record the enclosed following material which is being submitted in accordance with the Organic Act of 1976:

Pentland 7-10, 12, 13, 18, 19, 28-33, 40-76, 78, 138

Total 53 claims

Claim map at a scale of 1" = 500' for the above claims

American Selco check no. 7330 in the amount of \$265.00 (53 claims x \$5.00 per claim) to cover recording fees.

Please return receipt to the above address. Thank you for your attention to this matter.

Yours very truly,

AMERICAN SELCO INCORPORATED

Tom Rice
Mineral Landsman

TR/dh

cc: P. S. Strobel



AMERICAN SELCO INC.

90 WEST GROVE STREET — SUITE NO. 100
RENO, NEVADA — 89509



Bureau of Land Management
Arizona State Office
2400 Valley Bank Center
Phoenix, Arizona 85073

Attn: Robert L. Peterson

NOTICE!!

These documents have been scanned!

Do not place un-scanned documents beneath this notice!

Do not remove this notice from this file!

GPO Jacket No. 560-102
Print Order 61549
Rise Business Services, LLC
Job=AZ15 9/12/2019



Box Number= AZ15242



Claim Begin-End: AMC075918-AMC076170

3 Transfers



AZ15242-7

AMC074734-AMC075918

DECONCINI McDONALD YETWIN & LACY

A PROFESSIONAL CORPORATION
ATTORNEYS AT LAW

Amc 353382
Amc 354858
Amc 75918
Amc 124258
Amc 188442
Amc 386616

MARIAN C. LALONDE
mlalonde@dmyl.com

2525 EAST BROADWAY BOULEVARD • SUITE 200
TUCSON, ARIZONA 85716-5300
(520) 322-5000 • (520) 322-5585 (Fax)

OFFICES IN: PHOENIX, ARIZONA
FLAGSTAFF, ARIZONA
ALEXANDRIA, VIRGINIA
WASHINGTON, D.C.

www.deconcinimcdonald.com

September 24, 2008

Via Certified Mail - Return Receipt Requested

Arizona State Office
Bureau of Land Management
Attention: Public Room
One North Central Ave., Suite 800
Phoenix, AZ 85004-4427


RE: Notice of Transfer of Interest

Ladies and Gentlemen:

Enclosed is a Notice of Transfer of Interest and our check in the amount of \$1,450.00 to pay your fees. Please update your records accordingly.

Thank you for your time and assistance in this matter. Please contact if you have any questions or need clarification.

Sincerely,



for Marian C. LaLonde

mcl
Encs.

c: Gary Davis
John King

I:\FILES\DOCS\SGV001\280621\LTR\113073.DOC

RECEIVED
BLM AZ STATE OFFICE
2008 SEP 26 A 7:10
PHOENIX, ARIZONA

Contacted Marian Lalonde on 4/28/09. Told her of title problems with 34 claims. Said she would look into and correct. As of 6/12/09 have not received corrections. Therefore money earned, 34 transfers not processed. AB

NOTICE OF TRANSFER OF INTEREST

Notice is hereby given pursuant to 43 C.F.R. § 3833.3 that the following transfers have occurred related to certain unpatented placer mining claims (the "Claims") situated in the Yavapai County, Arizona, the names of which and the serial numbers assigned to each claim by the authorized officer pursuant to 43 C.F.R. § 3833.12 are set forth in Exhibit A attached hereto and made a part hereof:

1. By a Quitclaim Deed dated November 21, 1983, and recorded in the official records of Yavapai County, Arizona, Enstar Petroleum, Inc. (formerly McAlester Fuel Company) transferred its interest in the Claims to Anitoch Resources, Inc. (Exhibit B).
2. By a Quitclaim Deed dated October 7, 1988, and recorded in the official records of Yavapai County, Arizona, Antioch Resources transferred its interest in the Claims to the Zonia Company. (Exhibit C).
3. By a Quitclaim Deeds dated September 12, 1995, and July 30, 2001, and recorded in the official records of Yavapai County, Arizona, the interest of Zonia Company in the Claims herein was transferred to Arimetco, Inc. (Exhibit D and E).
4. By Quitclaim Deed dated September 1, 2004, and recorded in the official records of Yavapai County, Arizona, the interest of Arimetco, Inc. in the Claims herein was transferred to SGV Resources, Inc. (Exhibit F).
5. By SGV Resources, Inc. changing its name to Redstone Resources Corporation in July, 2008. (Exhibit G).

The name and mailing address of the entity to which the interest in the Claims has been sold, assigned or otherwise transferred is:

Redstone Resources Corporation
405 Urban Street, Ste. 200
Lakewood, CO 80228

DATED this 34th day of September, 2008.

By: 
John C. Lacy, Agent

PHOENIX, ARIZONA

2008 SEP 26 A 7:10

RECEIVED
BLM AZ STATE OFFICE

EXHIBIT A

The following unpatented lode mining claims situated in the Walnut Grove Mining District, Yavapai County, Arizona, the location notices of which are of record in the office of the Recorder of Yavapai County, Arizona and the Arizona State office of the Bureau of Land Management as follows:

Name of Claim	Book of Official Records	Page Number	A MC Number	Location Date
Mistake Fraction No. 1	761	114 ✓	75989	6-21-1972
Mistake Fraction No. 2	761	115 ✓	75990	6-20-1972
Mistake No. 1	761	116 ✓	75991	6-20-1972
Mistake No. 2	761	117 ✓	75992	6-20-1972
Mistake No. 3	761	118 ✓	75993	6-20-1972
Mistake No. 4	761	119 ✓	75994	6-20-1972
Mistake No. 5	761	120 ✓	75995	6-20-1972
Mistake No. 6	761	121 ✓	75996	6-21-1972
Mistake No. 7	761	122 ✓	75997	6-21-1972
Mistake No. 8	761	123 ✓	75998	6-21-1972
Mistake No. 9	761	124 ✓	75999	6-21-1972
Mistake No. 10	761	125 ✓	76000	6-21-1972
Mistake No. 11	761	126 ✓	76001	6-21-1972
Mistake No. 12	761	127 ✓	76002	6-21-1972
Mistake No. 13	761	128 ✓	76003	6-21-1972
Mistake No. 14	761	129 ✓	76004	6-21-1972
Mistake No. 15	761	130 ✓	76005	6-21-1972
Mistake No. 16	761	131 ✓	76006	6-21-1972
Mistake No. 17	761	132 ✓	76007	6-21-1972
Mistake No. 18	761	133 ✓	76008	6-21-1972
The Last Mistake	761	134 ✓	76009	6-21-1972
Lois No. 1	464	551 ✓	75979	9-1-1967
Lois No. 2	464	552 ✓	75980	9-1-1967
Lois No. 3	464	553 ✓	75981	9-1-1967
Lois No. 4	464	554 ✓	75982	9-1-1967
Lois No. 5	464	555 ✓	75983	9-1-1967
Lois No. 6	464	556 ✓	75984	9-1-1967
Lois No. 17	464	557 ✓	75985	9-1-1967
Lois No. 18	464	558 ✓	75986	9-1-1967
Lois No. 19	464	559 ✓	75987	9-1-1967
Lois No. 20	464	560 ✓	75988	9-1-1967
Zonia No. 2	1358	591-592 ✓	124258	1-30-1981
Zonia No. 5	1358	593-594 ✓	124259	1-30-1981
Zonia No. 6	1358	595-596 ✓	124260	1-30-1981
Zonia No. 7	1358	597-598 ✓	124261	1-30-1981
Zonia No. 8	1358	599-600 ✓	124262	1-30-1981
Zonia No. 9	1358	601-602 ✓	124263	1-30-1981
Zonia No. 10	1358	603-604 ✓	124264	1-30-1981
Zonia No. 11	1358	605-606 ✓	124265	1-30-1981

RECEIVED
 BLM ARIZONA STATE OFFICE
 PHOENIX, ARIZONA
 SEP 20 1981

Name of Claim	Book of Official Records	Page Number	A MC Number	Location Date
Zonia No. 14	1358	607-608	124266 ✓	1-30-1981
Zonia No. 15	1358	609-610	124267 ✓	1-30-1981
Zonia No. 16	1358	611-612	124268 ✓	1-30-1981
Zonia No. 17	1358	613-614	124269 ✓	1-30-1981
Zonia No. 18	1358	615-616	124270 ✓	1-30-1981
Zonia No. 19	1358	617-618	124271 ✓	1-30-1981
Zonia No. 20	1358	619-620	124272 ✓	1-30-1981
Zonia No. 21	1358	621-622	124273 ✓	1-30-1981
Zonia No. 22	1358	623-624	124274 ✓	1-30-1981
Zonia No. 23	1358	625-626	124275 ✓	1-30-1981
Zonia No. 24	1358	627-628	124276 ✓	1-30-1981
Copper King No. 1	1358	635-636	124280 ✓	1-30-1981
Copper King No. 3	1358	637-638	124281 ✓	1-30-1981
Copper King No. 4	1358	639-640	124282 ✓	1-30-1981
Scott No. 1	1358	641-642	124283 ✓	1-30-1981
Scott No. 2	1358	643-644	124284 ✓	1-30-1981
Copper Bar No. 2	1358	645-646	124285 ✓	1-30-1981
Triad No. 1	3739	235	353382	2-16-2000
Triad No. 2	3739	234	383383	2-16-2000
Triad No. 3	3739	233	353384	2-16-2000

Name of Claim	Book of Mines	Page	A MC No.	Location Date
Copper Crown No. 1	147	155	76047 ✓	9-19-1938
Copper Crown No. 2	147	156	76048 ✓	9-19-1938
Copper Crown No. 3	147	157	76049 ✓	9-19-1938
Copper Crown No. 4	151	331	76050 ✓	7-2-1942
Copper Crown No. 5	151	332	76051 ✓	7-2-1942
Copper Crown No. 6	151	333	76052 ✓	7-2-1942
Copper Crown No. 7	151	334	76053 ✓	7-2-1942
Copper Crown No. 8	151	335	76054 ✓	7-2-1942
Gold Crown	159	400	76046 ✓	12-3-1951

Name of Claim	Book of Official Records	Page	A MC No.	Location Date
Copper Crown No. 9	55	111	76055 ✓	6-1-1955
Copper Crown No. 10	7	186	76056 ✓	7-14-1957
Copper Crown No. 12	55	112	76057 ✓	6-1-1955
Copper Crown 13	560	929	76058 ✓	7-23-1969
Copper Crown No. 14	63	204	76059 ✓	11-4-1955
Copper Crown No. 15	64	179	76060 ✓	12-12-1955
Copper Crown No. 16	64	180	76061 ✓	12-12-1955
Copper Crown No. 17	64	181	76062 ✓	12-12-1955
Copper Crown No. 18	68	385	76063 ✓	2-7-1956
Copper Crown No. 19	68	386	76064 ✓	2-7-1956
Copper Crown No. 20	68	387	76065 ✓	2-7-1956

3 Not processed owned by Arimeto not SGV they are on transfer provided but had different Mine #s that were closed so not transfer. These are never and were not transferred to SGV

RECEIVED BLM AT STATE OFFICE PHOENIX, ARIZONA

Name of Claim	Book of Official Records	Page	A MC No.	Location Date
Copper Crown No. 21	68	388	76066 ✓	2-7-1956
Copper Crown No. 22	68	389	76067 ✓	2-7-1956
Copper Crown No. 23	68	390	76068 ✓	2-7-1956
Copper Crown No. 24	68	391	76069 ✓	2-7-1956
Copper Crown No. 25	68	392	76070 ✓	2-7-1956
Copper Crown No. 26	68	393	76071 ✓	2-7-1956
Copper Crown No. 27	83	74	76072 ✓	8-11-1956
Copper Crown No. 28	73	402	76073 ✓	3-7-1956
Copper Crown No. 29	73	403	76074 ✓	3-7-1956
Copper Crown No. 30	73	404	76075 ✓	3-7-1956
Copper Crown No. 31	73	405	76076 ✓	3-7-1956
Copper Crown No. 32	83	75	76077 ✓	8-11-1956
Copper Crown No. 33	112	374	76078 ✓	9-1-1957
Copper Crown No. 34	112	375	76079 ✓	9-1-1957
Copper Crown No. 35	112	376	76080 ✓	9-1-1957
Copper Crown No. 36	560	930	76081 ✓	7-20-1969
Copper Crown No. 37	560	931	76082 ✓	7-20-1969
Copper Crown No. 38	560	932	76083 ✓	7-21-1969
Copper Crown No. 39	560	933	76084 ✓	7-21-1969
Copper Crown No. 40	560	934	76085 ✓	7-20-1969
Copper Crown No. 41	560	935	76086 ✓	7-21-1969
Copper Crown No. 42	560	936	76087 ✓	7-22-1969
Copper Crown No. 43	560	937	76088 ✓	7-22-1969
Copper Crown No. 44	560	938	76089 ✓	7-22-1969
Copper Crown No. 45	560	939	76090 ✓	7-22-1969
Copper Crown No. 46	560	940	76091 ✓	7-22-1969
Copper Crown No. 47	560	941	76092 ✓	7-23-1969
Copper Crown No. 48	560	942	76093 ✓	7-23-1969
Copper Crown No. 49	560	943	76094 ✓	7-23-1969
Copper Crown No. 50	560	944	76095 ✓	7-23-1969
Copper Crown No. 51	560	945	76096 ✓	7-23-1969
Amended	706	403		
Copper Crown # 52	4551	245	386616 ✓	9-1-2007
Copper Crown No. 53	1484	185	188442 ✓	9-8-1982
N-30	3798	672	354858	10-4-2000
N-31	3798	671	354859	10-4-2000
N-32	3798	670	354860	10-5-2000
N-34	3798	669	354861	10-4-2000
N-35	3798	668	354862	10-4-2000
N-36	3798	667	354863	10-5-2000
N-37	3798	666	354864	10-5-2000
N-38	3798	665	354865	11-6-2000
N-39	3798	664	354866	11-6-2000
N-40	3798	663	354867	11-6-2000

RECEIVED
BLM AZ STATE OFFICE

10
Not
Processed.

These 10 claims in the name of Arimutco.
Never filed transfer to SGV with BLM. as

The following unpatented mill sites are situated in the Walnut Grove Mining District, Yavapai County, Arizona, the location notices of which are on record in the office of the Recorder of Yavapai County, Arizona, and the Arizona State Office of the Bureau of Land Management as follows:

Name of Claim	Book of Official Records	Page	A MC No.	Location Date
Zonia Millsite No. 1 Amended	573	814	76098	10-22-1969
Zonia Millsite No. 7 Amended	573	820	76104	10-22-1969
Zonia Millsite No. 8 Amended	573	821	76105	10-22-1969
Zonia Millsite No. 9 Amended	573	822	76106	10-22-1969
Zonia Millsite No. 10 Amended	573	823	76107	10-22-1969
Zonia Millsite No. 11 Amended	573	824	76108	10-22-1969
Zonia Millsite No. 17 Amended	573	830	76114	10-22-1969
Zonia Millsite No. 18 Amended	573	831	76115	10-22-1969
Zonia Millsite No. 19 Amended	573	832	76116	10-22-1969
Zonia Millsite No. 20 Amended	573	833	76117	10-22-1969
Zonia Millsite No. 33 Amended	573	846	76130	10-22-1969
Zonia Millsite No. 34 Amended	573	847	76131	10-22-1969
Zonia Millsite No. 35 Amended	573	848	76132	10-22-1969
Zonia Millsite No. 36 Amended	573	849	76133	10-22-1969
Zonia Millsite No. 40	573	853	76137	10-22-1969
Zonia Millsite No. 41	573	854	76138	10-22-1969
Zonia Millsite No. 42	573	855	76139	10-22-1969
Zonia Millsite No. 44	573	857	76141	10-22-1969
Zonia Millsite No. 45	573	858	76142	10-22-1969
Zonia Millsite No. 57	573	870	76154	10-22-1969
Zonia Millsite No. 58	573	871	76155	10-22-1969
Receiving Shop	3739	236	353385	2-16-2000
Pumping Station	3739	237	353386	2-16-2000

21 Not processed.

I:\FILES\DOCS\SGV001\280621\DOCHX5164.DOC

These 21 claims are not in the name of SGV. They are in the name of McAlister Fuel. We do not have any transfer from McAlister Fuel.

We do have Antioch to Zonia
 Zonia to Arimetco
 Arimetco to SGV
 but No McAlister Fuel to Antioch. AB

RECEIVED
 BLM AZ STATE OFFICE
 2008 SEP 26 A 7:11
 PHOENIX, ARIZONA

SECRETARY OF STATE



CERTIFICATE OF NAME CHANGE

I, ROSS MILLER, the duly qualified and elected Nevada Secretary of State, do hereby certify that on July 15, 2008, a Certificate of Amendment to its Articles of Incorporation changing the name to **REDSTONE RESOURCES CORPORATION**, was filed in this office by **SGV RESOURCES INC.** Said change of name has been made in accordance with the laws of the State of Nevada and that said Certificate of Amendment is now on file and of record in this office.

IN WITNESS WHEREOF, I have hereunto set my hand and affixed the Great Seal of State, at my office on July 18, 2008.

Handwritten signature of Ross Miller.

ROSS MILLER
Secretary of State

By Certification Clerk



RECEIVED
BLMAZ STATE OFFICE
2008 SEP 26 A 7:16
PHOENIX, ARIZONA

LT 75 18

Wg

RECEIVED
B.L.M. AZ STATE OFFICE

AUG 24 1984

7:45 A.M.
PHOENIX, ARIZONA



TA - LUIS

CONVEYANCE

THIS INDENTURE, made this 21 day of November, 1983, by and between **ENSTAR PETROLEUM, INC.**, formerly called **McAlester Fuel Company**, a Delaware corporation, authorized to transact business in Arizona at 3900 Capital Bank Plaza, Houston, TX 77210 ("Grantor") to **ANTIOCH RESOURCES, INC.**, a Nevada corporation, Suite 226, 1900 Smith Street, Houston, TX 77002, ("Grantee"),

16-

WITNESSETH:

Grantor, for valuable consideration paid and agreements and obligations to Grantor assumed and agreed to by Grantee, does hereby quitclaim and assign unto Grantee, its successors and assigns without any warranty of title whatsoever except with respect to patented mining and millsites described in Exhibit 1 hereof all right, title and interest in and to real property and personal property in Yavapai County, State of Arizona, which Grantor owns, possesses or holds or to which it is entitled, either at law or in equity, including, but not limited to, fee

500.1598 PAGE 517

PHOENIX, ARIZONA

2008 SEP 26 A.T. 11

RECEIVED
BLM AZ STATE OFFICE

RECEIVED
BLM AZ STATE OFFICE

2008 SEP 26 A 7:11

PHOENIX, ARIZONA

title, water and water rights, patented and unpatented mining claims and millsites, subsurface estates severed by conveyance from surface estates, and reservations of mineral interests and related rights in conveyances, extralateral rights to lode mining claims, easements, rights of way, interests and rights in land as lessee, licensee, permittee, and all improvements of any kind located on or in said land and interests therein, including broken ore, slag, waste, tailings, ore dumps and stock piles which Grantor owns or possesses on said property conveyed hereunder, and all improvements, structures, pipelines and other facilities of every kind. This Conveyance is delivered by Grantor to Grantee and accepted by Grantee for the purpose of assigning all land and interests therein, and improvements personal property and facilities, on or in or appurtenant thereto, owned, possessed or held by Grantor in Yavapai County, Arizona.

With respect to patented mining claims and patented millsites described in Exhibit 1 to this Conveyance, Grantor warrants its title of record subject only to the exceptions contained in Exhibit 2 hereof and the obligations of Robert H. Allen that he has assumed and agreed to for himself and assigns in a Letter Agreement dated September 7, 1983 to Enstar Petroleum, Inc., (Grantor herein) from Robert H. Allen and approved by Enstar Petroleum, Inc. on September 19, 1983, a copy

1598 518

RECEIVED
B.L.M. AZ STATE OFFICE

AUG 24 1984

7:45 A.M.
PHOENIX, ARIZONA

RECEIVED
B.L.M. AZ STATE OFFICE

AUG 24 1984

7:45 A.M.
PHOENIX, ARIZONA

of which is available for inspection at the Prescott office of
Tranamerica Title Insurance Company or at the office of either
the Grantor or Grantee.

The unpatented mining claims and millsites which Grantor
quitclaims and assigns to Grantee are described in Exhibit 3
attached hereto.

TO HAVE AND TO HOLD unto the Grantee, its successors and
assigns, forever.

By separate agreement, Grantor and Grantee, for
themselves, their successors and assigns, have waived and
released each other from enforcement by each against the other,
of any rights which they may have under Arizona Revised
Statutes 33-438 (Chapter 192, Sec. 1, Arizona Laws 1979).

IN WITNESS WHEREOF, Grantor has caused its corporate
seal to be hereto affixed, and has caused its name to be signed
to these presents and attested to by its authorized
representatives the day and year first above written.

Enstar Petroleum, Inc.

ATTEST

E. J. [Signature]
[Signature]
Witness

[Signature]
1598 519

SEAL

RECEIVED
BLM AZ STATE OFFICE
2008 SEP 26 A 7:11
PHOENIX, ARIZONA

STATE OF TEXAS)
) ss
COUNTY OF HARRIS)

On this 21st day of November, 1983, before me, the undersigned Notary Public, personally appeared John S. Platt, who acknowledges himself to be Vice President, of Enstar Petroleum, Inc. and that he, as such officer, being authorized so to do, executed the foregoing instrument for the purposes therein contained.

IN WITNESS WHEREOF, I hereunto set my hand and official seal.

SEAL

Cynthia Russell
Notary Public

My Commission Expires:

5-14-84

1598 520

RECEIVED
B.L.M. AZ STATE OFFICE

AUG 24 1984

7:45 A.M.
PHOENIX, ARIZONA

2008 SEP 26 A 7:11
PHOENIX, ARIZONA

RECEIVED
BLM AZ STATE OFFICE

PARTIAL NO. 1:

Patent No. 1, Georgia Re...
Patent No. 3 and Patent No. 4
Mining District, being shown on Mineral Survey No. 3802 on file in the Bureau of Land Management, as granted by Patent recorded in Book 114 of Deeds, page 567, records of Yavapai County, Arizona.

PARTIAL NO. 2:

Patenting and Virginia Lode Mining Claims in Walnut Grove Mining District being shown on Mineral Survey no. 3802 on file in the Bureau of Land Management, as granted by Patent recorded in Book 114 of Deeds, page 569, records of Yavapai County, Arizona.

PARTIAL NO. 3:

Polar Star, Tourmaline, Copper Glance, Sunset, Manila, Copperopolis, Infiance and Fairplay Lode Mining Claims in Walnut Grove Mining District, being shown on Mineral Survey No. 1324 on file in the Bureau of Land Management, as granted by Patent recorded in Book 49 of Deeds, page 485, records of Yavapai County, Arizona;
EXCEPT all that portion within the boundaries of Quartette Lode Mining Claim, according to Mineral Survey No. 1321, all veins, lodes and ledges, throughout their entire depth, the tops or apices of which may be inside of said excluded portion, as set forth in said Patent.

PARTIAL NO. 4:

Quartette Lode Mining Claim in Walnut Grove Mining District being shown on Mineral Survey No. 1321 on file in the Bureau of Land Management, as granted by Patent recorded in Book 77 of Deeds, page 114, records of Yavapai County, Arizona.

PARTIAL NO. 5:

Surflower, Lone Pine, Fraction and Iron Hat Lode Mining Claims in Walnut Grove Mining District, being shown on Mineral Survey No. 1325A on file in the Bureau of Land Management, as granted by Patent recorded in Book 49 of Deeds, page 478, records of Yavapai County, Arizona;
EXCEPT all that portion within the boundaries of Fountain Lode Mining Claim and Arraster Lode Mining Claim, according to Mineral Survey Nos. 767 and 767 respectively, and all veins, lodes and ledges, throughout their entire depth, the tops or apices of which may be inside of said excluded portion, as set forth in said Patent.

RECEIVED
B.L.M. AZ STATE OFFICE
SEP 26 AM 11
PHOENIX, ARIZONA

1598 521

RECEIVED
B.L.M. AZ STATE OFFICE

AUG 24 1984

7:45 A.M.
PHOENIX, ARIZONA

PARCEL NO. 6:

Fountain Lode Mining Claim in Walnut Grove Mining District, being shown on Mineral Survey No. 762 on file in the Bureau of Land Management, as granted by Patent recorded in Book 27 of Deeds, page 633, records of Yavapai County, Arizona.

PARCEL NO. 7:

Arrastra Lode Mining Claim in Walnut Grove Mining District, being shown on Mineral Survey No. 767 on file in the Bureau of Land Management, as granted by Patent recorded in Book 27 of Deeds, page 636, records of Yavapai County, Arizona;

EXCEPT all that portion within the boundaries of Fountain Lode Mining Claim, according to Mineral Survey No. 762, and all veins, lodes and ledges; throughout their entire depth, the tops or apexes of which may be inside of said excluded portion, as set forth in said Patent.

PARCEL NO. 8:

Cuprite, Black Prince, Shamrock, Zonia, Fraction, Victor Copper, Victory Copper No. 1, One, Lode Mining Claims and Zonia Millsite Nos. 2 to 6, inclusive, 12 to 16, inclusive, 21 to 22, inclusive, 37 to 39, inclusive, 43, 46 to 56, inclusive, 59 to 61, inclusive and 63 in Walnut Grove Mining District, being shown on Mineral Survey Nos. 4659 A and B Amended on file in the Bureau of Land Management, as granted by Patent recorded in Book 1294 of Official Records, page 686, records of Yavapai County, Arizona; and

EXCEPT all that portion within the boundaries of Quartette Lode Mining Claim, according to Mineral Survey No. 1321; Copperopolis, Defiance and Fairplay Lode Mining Claims, according to Mineral Survey No. 1234; Contact No. 1, Navy No. 1, Navy No. 2 and Navy No. 3 Lode Mining Claims, according to Mineral Survey No. 1495; Sunrise No. 3 and Sunrise No. 4 Lode Mining Claims, according to Mineral Survey No. 3866; and the West half of Section 14, Township 11 North, Range 4 West of the Gila and Salt River Base and Meridian, Yavapai County, Arizona, as set forth in said Patent.

EXC. 1598 PAGE 522

PHOENIX, ARIZONA

2008 SEP 26 A 7

RECEIVED
BLM AZ STATE OFFICE

RECEIVED
B.L.M. AZ STATE OFFICE

AUG 24 1984

7:45 A.M.
PHOENIX, ARIZONA

(continued)

PARCEL NO. 9:

Zonia No. 26 Lode Mining Claim and Zonia Millsite Nos. 20 to 23, inclusive, Lode Mining Claims in Walnut Grove Mining District, being shown on Mineral Survey Nos. 4681 A and B Amended on file in the Bureau of Land Management, as granted by Patent recorded in Book 1294 of Official Records, page 606, records of Yavapai County, Arizona;

EXCEPT all that portion within the boundaries of Quartette Lode Mining Claim, according to Mineral Survey No. 1321; Copperopolis, Defiance and Fairplay Lode Mining Claims, according to Mineral Survey No. 1324; Contact No. 1, Navy No. 1, Navy No. 2 and Navy No. 3 Lode Mining Claims, according to Mineral Survey No. 1455; Sunrise No. 3 and Sunrise No. 4 Lode Mining Claims, according to Mineral Survey No. 3866; and the West half of Section 14, Township 11 North, Range 4 West of the Gila and Salt River Base and Meridian, Yavapai County, Arizona, as set forth in said Patent.

1598 523

RECEIVED
BLM AZ STATE OFFICE
2008 SEP 26 A 7:11
PHOENIX, ARIZONA

RECEIVED
BLM AZ STATE OFFICE

AUG 24 1984

7:45 A.M.
PHOENIX, ARIZONA

EXHIBIT 2

SCHEDULE B

All recording data refers to records in the office of the County Recorder of the County in which the land is recorded.

All the date hereof exceptions to coverage in addition to the printed exceptions and exclusions contained in said policy form would be as follows:

A. TAXES AND ASSESSMENTS collectible by the County Treasurer, not yet due and payable for the following year;

Year 1967

1. EASEMENT and rights incident thereto, as set forth in instrument;

Recorded in Book 1294 of Official Records
Page 686
Purpose electric and telephone and telegraph lines
(Parcel 8, except the Cuprite, Black Prince, Shamrock, Victor, Copper, Victory Copper No. 1 and One)

2. EASEMENT and rights incident thereto, as set forth in instrument;

Recorded in Docket 842
Page 156
Purpose electric line
(Richard of Parcel 2 and Parcel 6)

3. MORTGAGE given to secure the original amount shown below, and any other amounts payable under the terms thereof;

Original Amount \$125,000.00
Mortgagor Valley Investment Corporation
Mortgagee Mercantile National Bank at Dallas
Dated November 2, 1965
Recorded November 10, 1965
Book 378 of Official Records
Page 552
(Parcels 3, 5, 6 and 7)

4. UNRECORDED LEASE under the terms and conditions contained here made by;

Lessor McAlester Fuel Company, a Delaware corporation
Lessee Arma Research, an Arizona corporation
Dated October 1, 1976
Term Not shown
As disclosed by Notice of non-liability
Recorded October 1, 1976
Book 1038 of Official Records
Page 13
(All parcels)

RECEIVED
BLM AZ STATE OFFICE
208 SEP 26 A 7:51
PHOENIX, ARIZONA

1598 524

(continued)

RECEIVED
B.L.M. AZ STATE OFFICE

AUG 24 1984

7:45 A.M.
PHOENIX, ARIZONA

33032553
SCHEDULE B CONTINUED

5. AGREEMENT according to the terms and conditions contained therein.

Purpose	Water use
Dated	October 26, 1976
First Party	R. H. Whitehead and Dona L. Whitehead, his wife
Second Party	McAlester Fuel Company, a Delaware corporation
Recorded	November 26, 1976
Book	1046 of Official Records
Page	693
Containing (All Parcels)	a right of first refusal to purchase

TAX NOTE:

Year	1983
Parcel No.	204-24-30
District	5200
Value	105642
Total Tax	\$722.64
First Half	\$361.32
Second Half	\$361.32

PHOENIX, ARIZONA

2008 SEP 26 A 7:12

RECEIVED
BLM AZ STATE OFFICE

.1598 .525

RECEIVED
B.L.M. AZ STATE OFFICE

AUG 24 1984

7:45 A.M.
PHOENIX, ARIZONA

3334554

REQUIREMENTS

The exceptions of Schedule B referred to in the requirements below will be eliminated from the permit to be issued upon satisfaction of the following requirements:

- 1. The right is reserved to make additional exceptions or requirements upon submission of adequate information concerning the nature of the proposed transaction.

1598 . 526

RECEIVED
BLM AZ STATE OFFICE
2008 SEP 26 A 7:12
PHOENIX, ARIZONA

RECEIVED
BLM AZ STATE OFFICE
AUG 24 1994
7:45 A.M.
PHOENIX, ARIZONA

APR 24 1934

EXHIBIT

745 A.I.
PHOENIX, ARIZONA

Mistake Group, located in Walnut Grove Mining District, County of Yavapai, State of Arizona

NAME OF CLAIM	BOOK	PAGE NO.	AMC NO.	DATE	STATUS	REMARKS
Mistake Fraction No. 1	761	114	75989	11N	4W	11
Mistake Fraction No. 2	761	115	75990	11N	4W	11
Mistake No. 1	761	116	75991	11N	4W	11
Mistake No. 2	761	117	75992	11N	4W	11
Mistake No. 3	761	118	75993	11N	4W	11
Mistake No. 4	761	119	75994	11N	4W	11
Mistake No. 5	761	120	75995	11N	4W	11
Mistake No. 6	761	121	75996	11N	4W	11
Mistake No. 7	761	122	75997	11N	4W	11
Mistake No. 8	761	123	75998	11N	4W	11
Mistake No. 9	761	124	75999	11N	4W	11
Mistake No. 10	761	125	76000	11N	4W	12
Mistake No. 11	761	126	76001	11N	4W	12
Mistake No. 12	761	127	76002	11N	4W	12
Mistake No. 13	761	128	76003	11N	4W	12
Mistake No. 14	761	129	76004	11N	4W	12
Mistake No. 15	761	130	76005	11N	4W	12
Mistake No. 16	761	131	76006	11N	4W	1
Mistake No. 17	761	132	76007	11N	4W	1
Mistake No. 18	761	133	76008	11N	4W	1
Rest Mistake	761	134	76009	11N	4W	1

Zonia Group, located in Walnut Grove Mining District, County of Yavapai, State of Arizona

Name of Claim	Book	Page No.	AMC No.	DATE	STATUS	REMARKS
Zonia No. 2	1358	591-592	124258	11N	4W	11
Zonia No. 5	1358	593-594	124259	11N	4W	11
Zonia No. 6	1358	595-596	124260	11N	4W	11
Zonia No. 7	1358	597-598	124261	11N	4W	11
Zonia No. 8	1358	599-600	124262	11N	4W	11
Zonia No. 9	1358	601-602	124263	11N	4W	11
Zonia No. 10	1358	603-604	124264	11N	4W	11
Zonia No. 11	1358	605-606	124265	11N	4W	11
Zonia No. 14	1358	607-608	124266	11N	4W	11
Zonia No. 15	1358	609-610	124267	11N	4W	11
Zonia No. 16	1358	611-612	124268	11N	4W	11
Zonia No. 17	1358	613-614	124269	11N	4W	11
Zonia No. 18	1358	615-616	124270	11N	4W	11
Zonia No. 19	1358	617-618	124271	11N	4W	11
Zonia No. 20	1358	619-620	124272	11N	4W	11
Zonia No. 21	1358	621-622	124273	11N	4W	11
Zonia No. 22	1358	623-624	124274	11N	4W	11
Zonia No. 23	1358	625-626	124275	11N	4W	11
Zonia No. 24	1358	627-628	124276	11N	4W	11

RECEIVED
BLM AZ STATE OFFICE
2008 SEP 26 A 7:12
PHOENIX, ARIZONA

Copper Crown Group, located in Walnut Grove Mining District County of Yavapai, State of Arizona

NAME OF CLAIM	BOOK	PAGE NO.	SEC. NO.	TOWNSHIP	RANGE	SECTION
Gold Crown	159	400	76046	11N	4W	6
Copper Crown No. 1	147	155	76047	11N	4W	1
Copper Crown No. 2	147	156	76048	11N	4W	1
Copper Crown No. 3	147	157	76049	11N	3W	1
Copper Crown No. 4	151	331	76050	11N	4W	1
Copper Crown No. 5	151	332	76051	12N	3W	31
Copper Crown No. 6	151	333	76052	11N	4W	1
Copper Crown No. 7	151	334	76053	11N	4W	1
Copper Crown No. 8	151	335	76054	11N	3W	6
Copper Crown No. 9	55	111	76055	11N	3W	6
Copper Crown No. 10	7	186	76056	11N	3W	31
Copper Crown No. 11	55	112	76057	11N	4W	1
Copper Crown No. 12	560	929	76058	12N	3W	6
Copper Crown No. 13	63	204	76059	11N	3W	6
Copper Crown No. 14	64	179	76060	12N	3W	31
Copper Crown No. 15	64	180	76061	12N	3W	31
Copper Crown No. 16	64	181	76062	11N	3W	6
Copper Crown No. 17	68	385	76063	11N	3W	6
Copper Crown No. 18	68	386	76064	11N	3W	6
Copper Crown No. 19	68	387	76065	11N	4W	1
Copper Crown No. 20	68	388	76066	11N	3W	6
Copper Crown No. 21	68	389	76067	11N	3W	6
Copper Crown No. 22	68	390	76068	12N	3W	6
Copper Crown No. 23	68	391	76069	12N	3W	6
Copper Crown No. 24	68	392	76070	12N	3W	6
Copper Crown No. 25	68	393	76071	11N	3W	6
Copper Crown No. 26	83	74	76072	11N	3W	6
Copper Crown No. 27	73	402	76073	11N	3W	6
Copper Crown No. 28	73	403	76074	11N	3W	6
Copper Crown No. 29	73	404	76075	11N	3W	6
Copper Crown No. 30	73	405	76076	12N	3W	6
Copper Crown No. 31	83	75	76077	12N	3W	6
Copper Crown No. 32	112	374	76078	11N	3W	6
Copper Crown No. 33	112	375	76079	11N	3W	6
Copper Crown No. 34	112	376	76080	12N	3W	6
Copper Crown No. 35	560	930	76081	12N	3W	32
Copper Crown No. 36	560	931	76082	11N	3W	6
Copper Crown No. 37	560	932	76083	11N	3W	6

1563 1572

1598 528

RECEIVED
BLM AZ STATE OFFICE

PHOENIX ARIZONA
2008 SEP 26 9 29 AM '08

RECEIVED
B.L.M. AZ STATE OFFICE

AUG 24 1984

7:05 A.M.
PHOENIX, ARIZONA

Copper Crown Group, located in Walnut Grove Mining District, County of Yavapai, State of Arizona

NAME OF CLAIM	BOOK	PAGE NO.	AMP. NO.	TOWNSHIP	RANGE	SEC.
Copper Crown No. 39	560	933	76084	11N	3W	6
Copper Crown No. 40	560	934	76085	11N	3W	6
Copper Crown No. 41	560	935	76086	12N	3W	22
Copper Crown No. 42	560	936	76087	12N	3W	32
Copper Crown No. 43	560	937	76088	11N	3W	6
Copper Crown No. 44	560	938	76089	11N	3W	6
Copper Crown No. 45	560	939	76090	11N	3W	6
Copper Crown No. 46	560	940	76091	11N	3W	6
Copper Crown No. 47	560	941	76092	11N	3W	5
Copper Crown No. 48	560	942	76093	12N	3W	32
Copper Crown No. 49	560	943	76094	12N	3W	31
Copper Crown No. 50	560	944	76095	12N	3W	31
Copper Crown No. 51	560	945	76096	11N	3W	6
Amended	706	403	76096			
Copper Crown No. 52	560	946	76097	12N	3W	31
Copper Crown No. 53	1-A-84	185 186	188442	11N	4W	1

Copper King Group, Scott Group, and Copper Bar Group, located in Walnut Grove Mining District, County of Yavapai, State of Arizona

NAME OF CLAIM	BOOK	PAGE NO.	AMP. NO.	TOWNSHIP	RANGE	SEC.
Copper King No. 1	1258	625-636	126780	11N	3W	14
Copper King No. 3	1258	627-638	126781	11N	3W	14
Copper King No. 4	1258	629-640	126782	11N	3W	14
Scott No. 1	1258	625-636	126783	11N	3W	14
Scott No. 2	1258	627-638	126784	11N	3W	14
Copper Bar No. 2	1258	625-636	126785	11N	4W	14

1598 PAGE 529

RECEIVED
B.L.M. AZ STATE OFFICE

SEP 24 1988

7:45 A.M.
PHOENIX, ARIZONA

RECEIVED
B.L.M. AZ STATE OFFICE
2008 SEP 26 A 7:12
PHOENIX, ARIZONA

Lois Group, located in Walnut Grove Mining District, County of Yavapai,
State of Arizona

<u>NAME OF CLAIM</u>	<u>BOOK</u>	<u>PAGE</u>	<u>AMC. NO.</u>	<u>TOWNSHIP.</u>	<u>RANGE</u>	<u>SEC.</u>
Lois No. 1	464	551	75979	11N	4W	14
Lois No. 2	464	552	75980	11N	4W	14
Lois No. 3	464	553	75981	11N	4W	14
Lois No. 4	464	554	75982	11N	4W	23
Lois No. 5	464	555	75983	11N	4W	23
Lois No. 6	464	556	75984	11N	4W	14
Lois No. 17	464	557	75985	11N	4W	14
Lois No. 18	464	558	75986	11N	4W	14
Lois No. 19	464	559	75957	11N	4W	15
Lois No. 20	464	560	75988	11N	4W	15

1598 530

RECEIVED
BLM AZ STATE OFFICE
2008 SEP 26 A 7:12
PHOENIX, ARIZONA

RECEIVED
B.L.M. AZ STATE OFFICE

24 1994

7:45 A.M.
PHOENIX, ARIZONA

INSTRUMENT # 8838715
 OFFICIAL RECORDS OF
 YAVAPAI COUNTY
 PATSY C. JENNEY
 REQUEST OF:
 TRANSAMERICA TITLE CO.
 DATE: 10/19/98 TIME: 16:15
 FEE: 14.00
 BOOK: 2089 PAGE 642 PAGES: 012

14	P 4	Co 5	St
Mon	Pcl		

3303ld019

TA Folder
 DA

CONVEYANCE

THIS INSTRUMENT, made this 7th day of October 1998, by and between ANTIIOCH RESOURCES, LTD., a Nevada corporation, authorized to transact business in Arizona, 1313 Washington Mutual Building, Spokane, Washington 99201 ("Grantor") to THE ZONIA COMPANY, an Arizona corporation, 212 South Marina Street, Prescott, Arizona 86303, ("Grantee"),

* Who acquired title as: ANTIIOCH RESOURCES, INC., A Nevada Corporation

W I T N E S S E T H:

Grantor, for valuable consideration paid and agreements and obligations to Grantor assumed and agreed to by Grantee, does hereby quitclaim and assign unto Grantee, its successors and assigns without any warranty of title whatsoever except with respect to patented mining and millsites described in Exhibit 1 hereof all right, title and interest in and to real property and personal property in Yavapai County, State of Arizona, which Grantor owns, possesses or holds or to which it is entitled, either at law or in equity, including, but not limited to, fee title, water and water rights, patented and unpatented mining claims and millsites, surface estates severed by conveyance from surface estates, and reservataions of mineral interests and related rights in conveyances, extralateral rights to lode mining claims, easements, rights of way, interests and rights in land as lessee, licensee, permittee, and all improvements of any kind located on or in said land and interests therein, including broken ore, slag, waste, tailings, ore dumps and stock piles which Grantor owns or possesses on said property conveyed hereunder, and all improvements, structures, pipelines and other facilities of every kind. This Conveyance is delivered by Grantor to Grantee and accepted by Grantee for the purpose of assigning all land and interests therein, and improvements personal property and facilities, on or in or appurtenant thereto, owned, possessed or held by Grantor in Yavapai County, Arizona.

With respect to patented mining claims and patented millsites described in Exhibit 1 to this Conveyance, Grantor warrants its title of record subject only to the exceptions contained in Exhibit 2 hereof, a copy of which is available for inspection at the Prescott office of Transamerica Title Insurance Company or at the office of either the Grantor or Grantee.

The unpatented mining claims and millsites which Grantor quitclaims and assigns to Grantee are described in Exhibit 3 attached hereto.

TO HAVE AND TO HOLD unto the Grantee, its successors and assigns, forever.

By separate agreement, Grantor and Grantee, for themselves, their successors and assigns, have waived and

RECEIVED
 BLM AZ STATE OFFICE
 2008 SEP 26 A 7:13
 PHOENIX ARIZONA

released each other from enforcement by each against the other, of any rights which they may have under Arizona Revised Statutes 33-437 (Chapter 192, Sec. 1, Arizona Laws, 1979).

IN WITNESS WHEREOF, Grantor has caused its corporate seal to be hereto affixed, and has caused its name to be signed to these presents and attested to by its authorized representatives the day and year first above written.

ATTEST **SEAL** ANTIOCH RESOURCES, LTD.

20 Greg Lipsker
Witness Secretary By: Greg Lipsker
President

STATE OF Arizona)
COUNTY OF DeWalt) ss
On this 7th day of September 1988, before me, the undersigned Notary Public, personally appeared Greg Lipsker, who acknowledges himself to be the President of ANTIOCH RESOURCES, LTD. and that he, as such officer, being authorized so to do, executed the foregoing instruemnt for the purposes therein contained.

In Witness Whereof, I have hereunto set my hand and official seal.



Melanie Ford Hill
Notary Public

My Commission expires:
9-13-91

RECEIVED
BLM AZ STATE OFFICE
2008 SEP 26 A 7:13
PHOENIX, ARIZONA

BOOK 2089 PAGE 643

EXHIBIT "1"
DESCRIPTION

PARCEL NO. 1:

Georgia, Georgia No. 2, Georgia No. 3, Yankee Girl, Sunrise, Sunrise No. 2, Sunrise No. 3 and Sunrise No. 4 Lode Mining Claims in Walnut Grove Mining District, being shown on Mineral Survey No. 3866 on file in the Bureau of Land Management, as granted by Patent recorded in Book 134 of Deeds, page 557, records of Yavapai County, Arizona.

PARCEL NO. 2:

Richmond and Virginia Lode Mining Claims in Walnut Grove Mining District being shown on Mineral Survey No. 6867 on file in the Bureau of Land Management, as granted by Patent recorded in Book 134 of Deeds, page 369, records of Yavapai County, Arizona.

PARCEL NO. 3:

Polar Star, Tourmaline, Copper Glance, Sunset, Manilla, Copperopolis, Defiance and Fairplay Lode Mining Claims in Walnut Grove Mining District, being shown on Mineral Survey No. 1324 on file in the Bureau of Land Management, as granted by Patent recorded in Book 49 of Deeds, page 485, records of Yavapai County, Arizona;

EXCEPT all that portion within the boundaries of Quartette Lode Mining Claim, according to Mineral Survey No. 1321, all veins, lodes and ledges, throughout their entire depth, the tops or apexes of which may be inside of said excluded portion, as set forth in said Patent.

PARCEL NO. 4:

Quartette Lode Mining Claim in Walnut Grove Mining District, being shown on Mineral Survey No. 1321 on file in the Bureau of Land Management, as granted by Patent recorded in Book 77 of Deeds, page 174, records of Yavapai County, Arizona.

PARCEL NO. 5:

Sunflower, Lone Pine, Fraction and Iron Hat Lode Mining Claims in Walnut Grove Mining District, being shown on Mineral Survey No. 1323A on file in the Bureau of Land Management, as granted by Patent recorded in Book 49 of Deeds, page 478, records of Yavapai County, Arizona;

EXCEPT all that portion within the boundaries of Fountain Lode Mining Claim and Arrastra Lode Mining Claim, according to Mineral Survey Nos. 762 and 767 respectively, and all veins lodes and ledges, throughout their entire depth, the tops or apexes of which may be inside of said excluded portion, as set forth in said Patent.

BOOK 2089 PAGE 644

(continued)

PHOENIX, ARIZONA

2008 SEP 26 A 7:13

RECEIVED
BLM STATE OFFICE

PARCEL NO. 6:

Fountain Lode Mining Claim in Walnut Grove Mining District, being shown on Mineral Survey No. 762 on file in the Bureau of Land Management, as granted by Patent recorded in Book 27 of Deeds, page 633, records of Yavapai County, Arizona.

PARCEL NO. 7:

Arrastra Lode Mining Claim in Walnut Grove Mining District, being shown on Mineral Survey No. 767 on file in the Bureau of Land Management, as granted by Patent recorded in Book 27 of Deeds, page 636, records of Yavapai County, Arizona;

EXCEPT all that portion within the boundaries of Fountain Lode Mining Claim, according to Mineral Survey No. 762, and all veins, lodes and ledges, throughout their entire depth, the tops or apexes of which may be inside of said excluded portion, as set forth in said Patent.

PARCEL NO. 8:

Cuprite, Black Prince, Shamrock, Zonia, Fraction, Victor Copper, Victory Copper No. 1 and One Lode Mining Claims, and Zonia Millsite Nos. 2 to 6, inclusive, 12 to 16, inclusive, 21 to 32, inclusive, 37 to 39, inclusive, 43, 46 to 56, inclusive, 59 to 61, inclusive and 63 in Walnut Grove Mining District, being shown on Mineral Survey Nos. 4659 A and B Amended on file in the Bureau of Land Management, as granted by Patent recorded in Book 1294 of Official Records, page 686, records of Yavapai County, Arizona; and

EXCEPT all that portion within the boundaries of Quartette Lode Mining Claim, according to Mineral Survey No. 1321; Copperopolis, Defiance and Fairplay Lode Mining Claims, according to Mineral Survey No. 1234; Contact No. 1, Navy No. 1, Navy No. 2 and Navy No. 3 Lode Mining Claims, according to Mineral Survey No. 1495; Sunrise No. 3 and Sunrise No. 4 Lode Mining Claims, according to Mineral Survey No. 3866; Zonia Millsite Nos. 70 to 73, inclusive, Lode Mining Claims in Walnut Grove Mining District, according to Mineral Survey no. 4681 A and B; and the West half of Section 14, Township 11 North, Range 4 West of the Gila and Salt River Base and Meridian, Yavapai County, Arizona, as set forth in said Patent.

BOOK 2089 PAGE 645

(continued)

PHOENIX, ARIZONA

2008 SEP 26 A 7:13

RECEIVED
BLMAZ STATE OFFICE

PARCEL NO. 9:

Zonia No. 26 Lode Mining Claim and Zonia Millsite Nos. 70 to 73, inclusive, Lode Mining Claims in Walnut Grove Mining District, being shown on Mineral Survey Nos. 4681 A and B Amended on file in the Bureau of Land Management, as granted by Patent recorded in Book 1294 of Official Records, page 586, records of Yavapai County, Arizona;

EXCEPT all that portion within the boundaries of Quartette Lode Mining Claim, according to Mineral Survey No. 1321; Copperopolis, Defiance and Fairplay Lode Mining Claims, according to Mineral Survey No. 1324; Contact No. 1, Navy No. 1, Navy No. 2 and Navy No. 3 Lode Mining Claims, according to Mineral Survey No. 1495; Sunrise No. 3 and Sunrise No. 4 Lode Mining Claims, according to Mineral Survey No. 3866; and the West half of Section 14, Township 11 North, Range 4 West of the Gila and Salt River Base and Meridian, Yavapai County, Arizona, as set forth in said Patent.

PHOENIX, ARIZONA

2008 SEP 26 A 7:13

RECEIVED
BLM AZ STATE OFFICE

BOOK 2089 PAGE 646

EXHIBIT 2

Transamerica Title Insurance Company

COMMITMENT PAGE 4

33036679

SCHEDULE B (continued)

II. Schedule B of the policy to be issued will contain exceptions to the following matters unless the same are disposed of to the satisfaction of the Company.

A. Defects, liens, encumbrances, adverse claims or other matters, if any, created first appearing in the public records or attaching subsequent to the effective date hereof but prior to the date the proposed insured acquires for value of record the estate or interest or mortgage thereon covered by this commitment.

1. Reservations contained in Patent from the United States of America, reading as follows: Provided that the right of possession to such outside parts of said veins, lodes or ledges shall be confined to such portions thereof as lie between vertical planes drawn downward through the end line of said survey, so continued in their own direction that such planes will intersect such exterior parts of said veins, lodes or ledges. And provided further that nothing herein contained shall authorize the Patentee herein, to enter upon the surface of a claim owned or possessed by another, and any other reservation as set forth in the Statutes under which said Patent was issued.

2. EASIMENT and rights incident thereto, as set forth in instrument:

Recorded in Book 842 of Official Records
Page 156
Purpose Electric line
(Affects: Richmond in Parcel 2, and Parcel 6)

-CONTINUED-

BOOK 2089 PAGE 647

PHOENIX, ARIZONA

2008 SEP 26 A

13

RECEIVED
BLMAZ STATE OFFICE

Transamerica Title Insurance Company

COMMITMENT PAGE 5

33036679

SCHEDULE D (Continued)

4. AGREEMENT according to the terms and conditions contained therein:

Purpose	Water use
Dated	October 26, 1976
First Party	R. H. Whitehead and Dona I. Whitehead, his wife
Second Party	McAlester Fuel Company, a Delaware Corporation
Recorded	November 26, 1976
Book	1046 of Official Records
Page	693
Containing	A right of first refusal to purchase
(Affects: All Parcels)	

And thereafter an instrument termed Assignment and Assumption

Dated	November 21, 1983
Recorded	January 1, 1983
Book	1598 of Official Records
Page	511
To	Antioch Resources, Inc., a Nevada Corporation

BOOK 2089 PAGE 648

PHOENIX, ARIZONA

2008 SEP 26 A 7:13

RECEIVED
BLM AZ STATE OFFICE

Transamerica Title Insurance Company

COMMITMENT PAGE 6

33036679

SCHEDULE B (Continued)

5. EASEMENT and rights incident thereto, as set forth in instrument:

Recorded In Book	1294 of Official Records
Page	686
Purpose	Ditches, canals, electric lines, telephone and telegraph lines

(Affects: Parcels B and 9, except Cuprite, Black Prince, Shamrock, Victor, Copper, Victory Copper No. 1 and One.)

6. THE FOLLOWING MATTERS disclosed by following instrument recorded in:

Book	1840 of Official Records
Page	616
Instrument	Deed of Trust
Matter	Grazing Lease over the East half of Section 11, Township 11 North, Range 4 West, without exception for mineral entries

BOOK 2089 PAGE 649

PHOENIX, ARIZONA

2008 SEP 26 AM 11:14

RECEIVED
BLM AZ STATE OFFICE

EXHIBIT 3

The unpatented lode mining claims situated in the Walnut Grove Mining District, County of Yavapai, State of Arizona; the location notices of which are of record in the Office of the County Recorder, Prescott, Arizona and filed in the State Office of the Bureau of Land Management, Phoenix, Arizona are as follows:

Name of Claim	Book of Official Record	Page Number	AMC Number
Zonia No. 2	1358	591-592	124258
Zonia No. 3			
Zonia No. 5	1358	593-594	124259
Zonia No. 6	1358	595-596	124260
Zonia No. 7	1358	597-598	124261
Zonia No. 8	1358	599-600	124262
Zonia No. 9	1358	601-602	124263
Zonia No. 10	1358	603-604	124264
Zonia No. 11	1358	605-606	124265
Zonia No. 12	1358	607-608	124266
Zonia No. 13	1358	609-610	124267
Zonia No. 14	1358	611-612	124268
Zonia No. 15	1358	613-614	124269
Zonia No. 16	1358	615-616	124270
Zonia No. 17	1358	617-618	124271
Zonia No. 18	1358	619-620	124272
Zonia No. 19	1358	621-622	124273
Zonia No. 20	1358	623-624	124274
Zonia No. 21	1358	625-626	124275
Zonia No. 22	1358	627-628	124276
Zonia No. 23	1358	629-630	124277
Zonia No. 24	1358	631-632	124278
Copper Bar No. 2	1358	633-634	124279
Copper King No. 1	1358	635-636	124280
Copper King No. 3	1358	637-638	124281
Copper King No. 4	1358	639-640	124282
Scott No. 1	1358	641-642	124283
Scott No. 2	1358	643-644	124284
Mistake Fraction No. 1	761	114	75989
Mistake Fraction No. 2	761	115	75990
Mistake No. 1	761	116	75991
Mistake No. 2	761	117	75992
Mistake No. 3	761	118	75993
Mistake No. 4	761	119	75994
Mistake No. 5	761	120	75995
Mistake No. 6	761	121	75996
Mistake No. 7	761	122	75997
Mistake No. 8	761	123	75998
Mistake No. 9	761	124	75999

BOOK 2089 PAGE 650

PHOENIX, ARIZONA

2008 SEP 26 A 7:14

RECEIVED
BLM AZ STATE OFFICE

The unpatented lode mining claims situated in the Walnut Grove Mining District, County of Yavapai, State of Arizona; the location notices of which are of record in the Office of the County Recorder, Prescott, Arizona and filed in the State Office of the Bureau of Lard Management, Phoenix, Arizona are as follows:

<u>Claim Name</u>	<u>County Book</u>	<u>Records Page</u>	<u>B.L.M. Serial #</u>
Zonia MS No. 1 Amended	1294	758	A MC 76098
Zonia MS No. 7 Amended	1294	756	A MC 76104
Zonia MS No. 8 Amended	1294	757	A MC 76105
Zonia MS No. 9 Amended	1294	758	A MC 76106
Zonia MS No. 10 Amended	1294	759	A MC 76107
Zonia MS No. 11 Amended	1294	759	A MC 76108
Zonia MS No. 17 Amended	1294	767	A MC 76114
Zonia MS No. 18 Amended	1294	767	A MC 76115
Zonia MS No. 19 Amended	1294	768	A MC 76116
Zonia MS No. 20 Amended	1294	769	A MC 76117
Zonia MS No. 33 Amended	1294	783	A MC 76130
Zonia MS No. 34 Amended	1294	784	A MC 76131
Zonia MS No. 35 Amended	1294	785	A MC 76132
Zonia MS No. 36 Amended	1294	786	A MC 76133
Zonia MS No. 40	1294	790	A MC 76137
Zonia MS No. 41	1294	791	A MC 76138
Zonia MS No. 42	1294	792	A MC 76139
Zonia MS No. 44	1294	794	A MC 76141
Zonia MS No. 45	1294	795	A MC 76142
Zonia MS No. 57	1294	840	A MC 76154
Zonia MS No. 58	1294	808	A MC 76155

BOOK 2089 PAGE 651

PHOENIX, ARIZONA

2008 SEP 26 7:14

RECEIVED
BLM AZ STATE OFFICE

When Recorded Mail to:

ARIMETCO, INC.
335 N. WILMOT RD, STE. 400
TUCSON, AZ 85711



INSTRUMENT # 9547373
OFFICIAL RECORDS OF
YAVAPAI COUNTY
MARGO W. CARSON
REQUEST OF:
TRANSAMERICA TITLE INS CO
DATE: 09/14/95 TIME: 16:30
FEE: 5.00 SC: 4.00 PT: 1.00
BOOK 3077 PAGE 130 PAGES: 005

EX	RE
LV	AS
H	
PL	IS
	II
	1/0

QUIT CLAIM DEED

TR
130 @ 5
\$650 CO
TRANSFER

For the consideration of Ten Dollars, and other valuable considerations,

THE ZONIA COMPANY, AN ARIZONA CORPORATION AND ZONIA LANDFILL, INC., AN ARIZONA CORPORATION

hereby quit-claim to

ARIMETCO, INC., A NEVADA CORPORATION

all right, title, or interest in the following real property situated in Yavapai County, Arizona:

VARIOUS UNPATENTED MINING CLAIMS AS DESCRIBED ON EXHIBIT 'A' AND EXHIBIT 'B' ATTACHED HERETO AND MADE A PART HEREOF, LOCATED IN YAVAPAI COUNTY, ARIZONA.

EXEMPT PER ARS 42-1614 A6

Dated this 12th day of September, 1995

W. Ray Hill

W. RAY HILL, PRESIDENT OF THE ZONIA COMPANY AND ZONIA LANDFILL, INC.

State of Arizona)
) ss.
County of Yavapai)

This instrument was acknowledged before me this 12 day of September 1995 by W. RAY HILL

3-2-99

My commission expires

Megan Murphy
Notary Public

PHOENIX, ARIZONA SEAL

2008 AUG 26 A 9:58

RECEIVED
BLM AZ STATE OFFICE

PHOENIX, ARIZONA

2008 SEP 26 A 7:14

RECEIVED
BLM AZ STATE OFFICE

EXHIBIT 'A'

UNPATENTED LODE MINING AND MILL SITE CLAIMS SITUATED IN THE WALNUT GROVE MINING DISTRICT, COUNTY OF YAVAPAI, STATE OF ARIZONA; THE LOCATION NOTICES OF WHICH ARE OF RECORD IN THE OFFICE OF THE YAVAPAI COUNTY RECORDER, PRESCOTT, ARIZONA AND FILED IN THE STATE OFFICE OF THE BUREAU OF LAND MANAGEMENT, PHOENIX, ARIZONA AS FOLLOWS:

NAME OF CLAIM	BOOK OF OFFICIAL RECORDS	PAGE NO.	AMC NUMBER
ZONIA NO. 2	1358	591-592	124258
ZONIA NO. 3			
ZONIA NO. 5	1358	593-594	124259
ZONIA NO. 6	1358	595-596	124260
ZONIA NO. 7	1358	597-598	124261
ZONIA NO. 8	1358	599-600	124262
ZONIA NO. 9	1358	601-602	124263
ZONIA NO. 10	1358	603-604	124264
ZONIA NO. 11	1358	605-606	124265
ZONIA NO. 14	1358	607-608	124266
ZONIA NO. 15	1358	609-610	124267
ZONIA NO. 16	1358	611-612	124268
ZONIA NO. 17	1358	613-614	124269
ZONIA NO. 18	1358	615-616	124270
ZONIA NO. 19	1358	617-618	124271
ZONIA NO. 20	1358	619-620	124272
ZONIA NO. 21	1358	621-622	124273
ZONIA NO. 22	1358	623-624	124274
ZONIA NO. 23	1358	625-626	124275
ZONIA NO. 24	1358	627-628	124276
COPPER BAR NO. 2	1358	645-646	124285
COPPER KING NO. 1	1358	635-636	124280
COPPER KING NO. 3	1358	637-638	124281
COPPER KING NO. 4	1358	639-640	124282
SCOTT NO. 1	1358	641-642	124283
SCOTT NO. 2	1358	643-644	124284
MISTAKE FRACTION NO. 1	761	114	75989
MISTAKE FRACTION NO. 2	761	115	75990
MISTAKE NO. 1	761	116	75991
MISTAKE NO. 2	761	117	75992
MISTAKE NO. 3	761	118	75993
MISTAKE NO. 4	761	119	75994
MISTAKE NO. 5	761	120	75995
MISTAKE NO. 6	761	121	75996
MISTAKE NO. 7	761	122	75997
MISTAKE NO. 8	761	123	75998
MISTAKE NO. 9	761	124	75999
MISTAKE NO. 10	761	125	76000
MISTAKE NO. 11	761	126	76001
MISTAKE NO. 12	761	127	76002

NOV 30 77 PAGE 131

RECEIVED
B.L.M. AZ STATE OFFICE
2004 AUG 26 A 9:58
PHOENIX, ARIZONA

PHOENIX, ARIZONA

2008 SEP 26 A 7:14

RECEIVED
BLM AZ STATE OFFICE

39

EXHIBIT 'A' CONTINUED

NAME OF CLAIM	BOOK OF OFFICIAL RECORDS	PAGE NO.	AMC NUMBER
MISTAKE NO. 13	761	128	76003
MISTAKE NO. 14	761	129	76004
MISTAKE NO. 15	761	130	76005
MISTAKE NO. 16	761	131	76006
MISTAKE NO. 17	761	132	76007
MISTAKE NO. 18	761	133	76008
LAST MISTAKE	761	134	76009
LOIS NO. 1	464	551	75979
LOIS NO. 2	464	552	75980
LOIS NO. 3	464	553	75981
LOIS NO. 4	464	554	75982
LOIS NO. 5	464	555	75983
LOIS NO. 6	464	556	75984
LOIS NO. 17	464	557	75985
LOIS NO. 18	464	558	75986
LOIS NO. 19	464	559	75987
LOIS NO. 20	464	560	75988

CLAIM NAME	BOOK OF OFFICIAL RECORDS	PAGE NO.	B.L.M. SERIAL #
ZONIA MS NO. 1 AMENDED	1294	748	A MC 76098
ZONIA MS NO. 7 AMENDED	1294	756	A MC 76104
ZONIA MS NO. 8 AMENDED	1294	757	A MC 76105
ZONIA MS NO. 9 AMENDED	1294	758	A MC 76106
ZONIA MS NO. 10 AMENDED	1294	759	A MC 76107
ZONIA MS NO. 11 AMENDED	1294	759	A MC 76108
ZONIA MS NO. 17 AMENDED	1294	767	A MC 76114
ZONIA MS NO. 18 AMENDED	1294	767	A MC 76115
ZONIA MS NO. 19 AMENDED	1294	768	A MC 76116
ZONIA MS NO. 20 AMENDED	1294	769	A MC 76117
ZONIA MS NO. 33 AMENDED	1294	783	A MC 76130
ZONIA MS NO. 34 AMENDED	1294	784	A MC 76131
ZONIA MS NO. 35 AMENDED	1294	785	A MC 76132
ZONIA MS NO. 36 AMENDED	1294	786	A MC 76133
ZONIA MS NO. 40	1294	790	A MC 76137
ZONIA MS NO. 41	1294	791	A MC 76138
ZONIA MS NO. 42	1294	792	A MC 76139
ZONIA MS NO. 44	1294	794	A MC 76141
ZONIA MS NO. 45	1294	795	A MC 76142
ZONIA MS NO. 57	1294	840	A MC 76154
ZONIA MS NO. 58	1294	808	A MC 76155

BOOK 3077 PAGE 132

RECEIVED
BLM AZ STATE OFFICE
2008 AUG 26 A 9: 58

PHOENIX, ARIZONA

PHOENIX, ARIZONA

2008 SEP 26 A 7: 14

RECEIVED
BLM AZ STATE OFFICE

38

EXHIBIT 'B'

UNPATENTED LODE MINING AND MILL SITE CLAIMS SITUATED IN THE WALNUT GROVE MINING DISTRICT, COUNTY OF YAVAPAI, STATE OF ARIZONA; THE LOCATION NOTICES OF WHICH ARE OF RECORD IN THE OFFICE OF THE YAVAPAI COUNTY RECORDER, PRESCOTT, ARIZONA AND FILED IN THE STATE OFFICE OF THE BUREAU OF LAND MANAGEMENT, PHOENIX, ARIZONA AS FOLLOWS:

CLAIM NAME	BOOK	PAGE	A MC NO.
GOLD CROWN	159	400	76046
COPPER CROWN NO. 1	147	155	76047
COPPER CROWN NO. 2	147	156	76048
COPPER CROWN NO. 3	147	157	76049
COPPER CROWN NO. 4	151	331	76050
COPPER CROWN NO. 5	151	332	76051
COPPER CROWN NO. 6	151	333	76052
COPPER CROWN NO. 7	151	334	76053
COPPER CROWN NO. 8	151	335	76054
COPPER CROWN NO. 9	55	111	76055
COPPER CROWN NO. 10	7	186	76056
COPPER CROWN NO. 12	55	112	76057
COPPER CROWN NO. 13	560	929	76058
COPPER CROWN NO. 14	63	204	76059
COPPER CROWN NO. 15	64	179	76060
COPPER CROWN NO. 16	64	180	76061
COPPER CROWN NO. 17	64	181	76062
COPPER CROWN NO. 18	68	385	76063
COPPER CROWN NO. 19	68	386	76064
COPPER CROWN NO. 20	68	387	76065
COPPER CROWN NO. 21	68	388	76066
COPPER CROWN NO. 22	68	389	76067
COPPER CROWN NO. 23	68	390	76068
COPPER CROWN NO. 24	68	391	76069
COPPER CROWN NO. 25	68	392	76070
COPPER CROWN NO. 26	68	393	76071
COPPER CROWN NO. 27	83	74	76072
COPPER CROWN NO. 28	73	402	76073
COPPER CROWN NO. 29	73	403	76074
COPPER CROWN NO. 30	73	404	76075
COPPER CROWN NO. 31	73	405	76076
COPPER CROWN NO. 32	83	75	76077
COPPER CROWN NO. 33	112	374	76078
COPPER CROWN NO. 34	112	375	76079
COPPER CROWN NO. 35	112	376	76080
COPPER CROWN NO. 36	560	930	76081
COPPER CROWN NO. 37	560	931	76082
COPPER CROWN NO. 38	560	932	76083
COPPER CROWN NO. 39	560	933	76084
COPPER CROWN NO. 40	560	934	76085

BLM-3077 PAGE 133

RECEIVED
BLM STATE OFFICE
2008 AUG 26 A 9:58
PHOENIX, ARIZONA

PHOENIX, ARIZONA

2008 SEP 26 A 7:14

RECEIVED
BLM AZ STATE OFFICE

40

EXHIBIT 'D' CONTINUED

CLAIM NAME	BOOK	PAGE	A MC NO.
COPPER CROWN NO. 41	560	935	76086
COPPER CROWN NO. 42	560	936	76087
COPPER CROWN NO. 43	560	937	76088
COPPER CROWN NO. 44	560	938	76089
COPPER CROWN NO. 45	560	939	76090
COPPER CROWN NO. 46	560	940	76091
COPPER CROWN NO. 47	560	941	76092
COPPER CROWN NO. 48	560	942	76093
COPPER CROWN NO. 49	560	943	76094
COPPER CROWN NO. 50	560	944	76095
COPPER CROWN NO. 51	560	945	76096
AMENDED	706	403	76096
COPPER CROWN NO. 52	560	946	76097
COPPER CROWN NO. 53	1484	185-186	188442

RECEIVED
BLM, AZ STATE OFFICE
2008 AUG 26 A 9:58
PHOENIX, ARIZONA

BOOK 3077 PAGE 134

PHOENIX, ARIZONA

RECEIVED
BLM AZ STATE OFFICE
2008 SEP 26 A 1:14

QUITCLAIM DEED

EQUATORIAL ZONIA, INC., a Delaware corporation qualified to do business in the State of Arizona ("Grantor"), whose address is 1430 east Fort Lowell, Suite 200, Tucson, Arizona, for the consideration of Ten Dollars (\$10.00) and other valuable consideration in hand paid, the receipt and sufficiency of which are hereby acknowledged, quitclaims to ARIMETCO, INC., a Nevada corporation qualified to do business in the State of Arizona ("Grantee"), whose address is 7739 East Broadway, Suite 352, Tucson, Arizona, the real property more particularly described in Exhibit A, attached hereto and incorporated by reference herein, together with all appurtenances and water rights incident thereto.

TO HAVE AND TO HOLD unto Grantee, its successors and assigns

IN WITNESS WHEREOF the Grantor has executed this Deed this 30th day of July, 2001.

EXEMPT FROM AFFIDAVIT OF VALUE PURSUANT TO ARS 11-1134 A-5

EQUATORIAL ZONIA, INC.

By: Gavin Thomas
President


STATE OF ARIZONA)
) ss.
COUNTY OF PIMA)

The foregoing instrument was acknowledged before me this 30th day of July, 2001, by Gavin Thomas, the President of EQUATORIAL ZONIA, INC., a Delaware corporation.

Deborah K. Hreblym
Notary Public

My Commission Expires:

[Seal]



RECEIVED
BLM AZ STATE OFFICE
2008 SEP 26 A 7:15
PHOENIX, ARIZONA

**TERMINATION AND SURRENDER OF RIGHTS
UNDER OPTION AND SALE AGREEMENT**

EQUATORIAL MINING NORTH AMERICA, INC and EQUATORILA ZONIA, INC., both of which are Delaware corporations qualified to do business in the State of Arizona and both of which have the address of 1430 East Fort Lowell, Suite 200, Tucson, Arizona 85719, hereby terminate and surrender to ARIMETCO, INC, a Nevada corporation qualified to do business in the State of Arizona, whose address is 7739 East Broadway, Suite 352, Tucson, Arizona, effective the 28th day of November, 2001, all of their respective rights and interests in (1) that certain Option and Sale Agreement entered into between Equatorial Mining North America, Inc. and Arimetco, Inc. on October 18, 1999 and subsequently assigned by Equatorial Mining North America, Inc. to Equatorial Zonia, Inc. on November 24, 1999 and (2) the real property located in Yavapai County, Arizona, known as the "Zonia Mine" as more particularly described in Exhibit A hereto.

IN WITNESS WHEREOF Equatorial Mining North America, Inc. and Equatorial Zonia, Inc. each has executed this Termination and Surrender this 30th day of July, 2001.

EQUATORIAL MINING NORTH AMERICA, INC., a Delaware corporation

By: Gavin Thomas
Title: President

EQUATORIAL ZONIA, INC., a Delaware corporation

BY: Gavin Thomas
Title: President

RECEIVED
BLM AZ STATE OFFICE
2008 SEP 26 A 7:15
PHOENIX, ARIZONA

EXHIBIT A

UNPATENTED LODE CLAIMS					
Claim Name	BLM AMC Number	County	Record Book	Page	Approx Acreage
N-30	354858		3798	672	3.1
N-31	354859		3798	671	20.7
N-32	354860		3798	670	20.7
N-34	354861		3798	669	20.7
N-35	354862		3798	668	20.7
N-36	354863		3798	667	20.7
N-37	354864		3798	666	20.7
N-38	354865		3798	665	20.7
N-39	354866		3798	664	20.7
N-40	354867		3798	663	20.7
TRIAD NO.1	353382		3739	235	15.8
TRIAD NO.2	353383		3739	234	20.7
TRIAD NO.3	353384		3739	233	20.7
UNPATENTED MILL SITE CLAIMS					
RECEIVING SHOP	353385		3739	236	5
PUMP STATION	353386		3739	237	5

UNPATENTED CLAIMS

RECEIVED
BLM AZ STATE OFFICE
2009 SEP 26 A 7:15
PHOENIX, ARIZONA

STATE OF ARIZONA)
) ss.
COUNTY OF PIMA)

The foregoing instrument was acknowledged before me this 30th day of July, 2001, by Gavin Thomas, the President of EQUATORIAL MINING NORTH AMERICA, INC and of EQUATORIAL ZONIA, INC, both being Delaware corporations.


Deborah K. Hreblyny

Notary Public

My Commission Expires:

[Seal]

PHOENIX COPY
ORIGINAL COPY
SEAL



RECEIVED
BLM AZ STATE OFFICE
2008 SEP 26 A 7:15
PHOENIX, ARIZONA

FEE
\$11
\$6
\$5
\$1
\$70
n

When Recorded, Return to:
Brenda Moody Whinery
Mesch, Clark & Rothschild
259 N. Meyer Ave.
Tucson, Arizona 85701

03009319

CONFIDENTIAL

QUITCLAIM DEED

FOR GOOD AND VALUABLE CONSIDERATION,

ARIMETCO INC., a Nevada corporation ("Grantor"), does hereby grant and convey unto:

SGV RESOURCES, INC., a Nevada corporation ("Grantee");

an undivided interest in all of its right, title, interest and claim in and to the property located in the Walnut Grove Mining District, Yavapai County, Arizona, such property more particularly described on Exhibit A attached hereto and made part hereof for all purposes, together with all and singular rights, rights-of-way, water rights, wells and agreements, appurtenances incident thereto (the "Property").

TO HAVE AND TO HOLD unto Grantee, Grantee's successors and assigns, forever,

SUBJECT TO all matters of record.

DATED this 1st day of September, 2004.

EXEMPT FROM AFFIDAVIT OF
LEGAL VALUE PURSUANT TO
ARS 11-1134 A-6

GRANTOR:
ARIMETCO, INC., a Nevada corporation

H. R. Shipes

H.R. "Roy" Shipes, President

RECEIVED
BLM AZ STATE OFFICE
2008 SEP 26 A 7:15
PHOENIX, ARIZONA


STATE OF Arizona)
) ss:
County of Pima)

The foregoing Special Warranty Deed was acknowledged, before me this 1st day of September, 2004, by H.R. "Roy" Shipes, President of Arimateco, Inc.

[Signature]
Notary Public

My Commission Expires:

12/10/04



SEAL

206911

UNOFFICIAL COPY

RECEIVED
BLMAZ STATE OFFICE
2008 SEP 26 A 7:15
PHOENIX, ARIZONA

EXHIBIT "A"
THE PROPERTY

UNOFFICIAL
COPY

RECEIVED
BLM AZ STATE OFFICE
2008 SEP 26 A 7:15
PHOENIX, ARIZONA

Unpatented Lode Mining Claims

The following unpatented lode mining claims situated in the Walnut Grove Mining District, Yavapai County, Arizona, the location notices on which are of record in the office of the Recorder of Yavapai County, Arizona, and the Arizona State Office of the Bureau of Land Management as follows:

Name of Claim	Book of Official Records	Page Number	AMC Number
Mistake Fraction No. 1	761	114	75989
Mistake Fraction No. 2	761	115	75990
Mistake No. 1	761	116	75991
Mistake No. 2	761	117	75992
Mistake No. 3	761	117	75993
Mistake No. 4	761	119	75994
Mistake No. 5	761	120	75995
Mistake No. 6	761	121	75996
Mistake No. 7	761	119	75997
Mistake No. 8	761	120	75998
Mistake No. 9	761	121	75999
Mistake No. 10	761	123	76000
Mistake No. 11	761	126	76001
Mistake No. 12	761	127	76002
Mistake No. 13	761	128	76003
Mistake No. 14	761	129	76004
Mistake No. 15	761	130	76005
Mistake No. 16	761	131	76006
Mistake No. 17	761	132	76007
Mistake No. 18	761	133	76008
Last Mistake	761	134	76009
Lois No. 1	464	551	75979
Lois No. 2	464	554	75980
Lois No. 3	464	555	75981

✓ (Group) #52

RECEIVED
BLM AZ STATE OFFICE
2008 SEP 26 A 7:15
PHOENIX, ARIZONA

Name of Claim	Book of Official Records	Page Number	AMC Number
Zonia No. 23	1358	625-626	124275
Zonia No. 24	1358	627-628	124276
Copper Bar No. 2	1358	645-646	124285
Copper King No. 1	1358	635-636	124280
Copper King No. 3	1358	637-638	124281
Copper King No. 4	1358	639-640	124282
Scott No. 1	1358	641-642	124283
Scott No. 2	1358	643-644	124284

UNOFFICIAL COPY

RECEIVED
BLM AZ STATE OFFICE
2008 SEP 26 A 7: 15
PHOENIX, ARIZONA

Name of Claim	Number of Acres	Book of Official Records	Page Number	AMC Number
Lois No. 4	20.66	464	556	75982
Lois No. 5	20.66	464	555	75983
Lois No. 6	16.04	464	556	75984
Lois No. 17	20.66	464	557	75985
Lois No. 18	20.66	464	558	75986
Lois No. 19	17.91	464	559	75987
Lois No. 20	20.66	464	560	75988
Triad No. 1	15.84	1095	928	17192
Triad No. 2	20.66	1203	81	17193
Triad No. 3	20.66	1095	930	17194
Zonia No. 2	1.791	1358	591-592	124258
Zonia No. 5	13.182	1358	593-594	124259
Zonia No. 6	18.182	1358	595-596	124260
Zonia No. 7	20.4	1358	597-598	124261
Zonia No. 8	20.661	1358	599-600	124262
Zonia No. 9	20.651	1358	601-602	124263
Zonia No. 10	20.661	1358	603-604	124264
Zonia No. 11	20.661	1358	605-606	124265
Zonia No. 14	17.526	1358	607-608	124266
Zonia No. 15	18.182	1358	609-610	124267
Zonia No. 16	19.66	1358	611-612	124268
Zonia No. 17	19.32	1358	613-614	124269
Zonia No. 18	.5	1358	615-616	124270
Zonia No. 19	.763	1358	617-618	124271
Zonia No. 20	3.65	1358	619-620	124272
Zonia No. 21	20.66	1358	621-622	124273
Zonia No. 22	20.66	1358	623-624	124274

1393

RECEIVED
BLM AZ STATE OFFICE
2008 SEP 26 A 7:16
PHOENIX, ARIZONA

Unpatented Millsites

The following unpatented millsites are situated in the Walnut Grove Mining District, Yavapai County, Arizona, the location notices of which are on record in the office of the Recorder of Yavapai County, Arizona, and the Arizona State Office of the Bureau of Land Management as follows:

Name of Claim	BLM Mineral Survey	Book	Page	AMC No.
Zonia MS No. 1 Amended	4659B	1294	748	76098
Zonia MS No. 7 Amended	4659B	1294	758	76104
Zonia MS No. 8 Amended	4659B	1294	757	76105
Zonia MS No. 9 Amended	4659B	1294	758	76106
Zonia MS No. 10 Amended	4659B	1294	759	76107
Zonia MS No. 11 Amended	4659B	1294	759	76108
Zonia MS No. 17 Amended	4659B	1294	761	76114
Zonia MS No. 18 Amended	4659B	1294	769	76115
4659B Zonia MS No. 19 Amended	4659B	1294	768	76116
Zonia MS No. 20 Amended	4659B	1294	769	76117
Zonia MS No. 33 Amended	4659B	1294	783	76130
Zonia MS No. 34 Amended	4659B	1294	784	76131
Zonia MS No. 35 Amended	4659B	1294	785	76132
Zonia MS No. 36 Amended	4659B	1294	786	76133
Zonia MS No. 40	4659B	1294	790	76137
Zonia MS No. 41	4659B	1294	791	76138
Zonia MS No. 42	4659B	1294	792	76139
Zonia MS No. 44	4659B	1294	794	76141
Zonia MS No. 45	4659B	1294	795	76142
Zonia MS No. 57	4659 AMD	1294	840	76154
Zonia MS No. 58	5659B	1294	808	76155
Receiving Shop		3739	236	353385
Pump Station		3739	237	353386

RECEIVED
BLM AZ STATE OFFICE
2008 SEP 26 A 7:16
PHOENIX, ARIZONA

Copper Crown Group

Name of Claim	Book	Page	AMC No.
Copper Crown No. 1	147	155	76047
Copper Crown No.2	147	156	76048
Copper Crown No.3	147	157	76049
Copper Crown No.4	151	331	76050
Copper Crown No.5	151	332	76051
Copper Crown No.6	151	333	76052
Copper Crown No.7	151	334	76053
Copper Crown No.8	151	335	76054
Copper Crown No.9	55	111	76055
Copper Crown No. 10	7	186	76056
Copper Crown No. 12	55	112	76057
Copper Crown No. 13	560	929	76058
Copper Crown No. 14	63	204	76059
Copper Crown No. 15	64	179	76060
Copper Crown No. 16	64	180	76061
Copper Crown No. 17	64	181	76062
Copper Crown No. 18	68	385	76063
Copper Crown No. 19	68	386	76064
Copper Crown No.20	68	387	76065
Copper Crown No.21	68	388	76066
Copper Crown No.22	68	389	76067
Copper Crown No.23	68	390	76068
Copper Crown No.24	68	391	76069
Copper Crown No.25	68	392	76070
Copper Crown No.26	68	393	76071
Copper Crown No.27	83	74	76072
Copper Crown No.28	73	402	76073
Copper Crown No.29	73	403	76074
Copper Crown No.30	73	404	76075
Copper Crown No.31	73	405	76076
Copper Crown No.32	83	75	76077

RECEIVED
 BLM AZ STATE OFFICE
 2008 SEP 26 A 7:16
 PHOENIX, ARIZONA

Name of Claim	Book	Page	AMC No.
Copper Crown No.33	112	374	76078
Copper Crown No.34	112	375	76079
Copper Crown No.35	112	376	76080
Copper Crown No.36	560	930	76081
Copper Crown No.37	560	931	76082
Copper Crown No.38	560	932	76083
Copper Crown No.39	560	933	76084
Copper Crown No.40	560	934	76085
Copper Crown No.41	560	935	76086
Copper Crown No.42	560	936	76087
Copper Crown No.43	560	937	76088
Copper Crown No. 44	560	938	76089
Copper Crown No.45	560	939	76090
Copper Crown No.46	560	940	76091
Copper Crown No.47	560	941	76092
Copper Crown No.48	560	942	76093
Copper Crown No.49	560	943	76094
Copper Crown No.50	560	944	76095
Copper Crown No. 51	560	945	76096
Copper Crown No. 51 Amend.	706	403	76096
Copper Crown No.52	560	946	76097
Copper Crown No.53	1484	185	188442
Gold Crown	159	400	76046

WARRANTY COPY

||
 ||

RECEIVED
 BLM AZ STATE OFFICE
 2008 SEP 26 A T 16
 PHOENIX, ARIZONA

Name of Claim	Number of Acres	Book of Official Records	Page Number	AMC Number
N-30	3.1	3798	672	354858
N-31	20.7	3798	671	354859
N-32	20.7	3798	670	354860
N-34	20.7	3798	669	354861
N-35	20.7	3798	668	354862
N-36	20.7	3798	667	354863
N-37	20.7	3798	666	354864
N-38	20.7	3798	665	354865
N-39	20.7	3798	664	354866
N-40	20.7	3798	663	354867

UNOFFICIAL COPY

RECEIVED
BLM AZ STATE OFFICE
2008 SEP 26 A 7:16
PHOENIX, ARIZONA

**TITLE SECURITY AGENCY OF ARIZONA
ACCOMMODATION RECORDING INSTRUCTIONS**

To: Title Security Agency of Arizona

Date: SEPTEMBER 2, 2004

Title Security is hereby handed the following documents:

DOCUMENT	FIRST PARTY	SECOND PARTY	RECORDING FEES
QUIT CLAIM DEED	ARIMETCO	SGV RESOURCES, INC.	

You are hereby authorized and instructed as a courtesy to deliver for recording to the YAVAPA County Recorder's Office said documents (s), with these instructions.

The undersigned understands and acknowledges that Title Security Agency of Arizona is acting in the capacity of messenger only, without consideration and is not responsible for the correctness of the form, content or execution of any of the documents(s) and that Title Security Agency of Arizona is hereby released of any and all liability in connection with the same. Further, the undersigned understands and acknowledges that Title Security Agency of Arizona assumes no responsibility or liability for any inconvenience or loss which might be sustained due to any delay in recordation of said documents (s).

The undersigned states that the real property affected by the documents (s) is not involved in an open escrow, title insurance or other transaction pending with any office of Title Security Agency of Arizona.

The undersigned understands and acknowledges that at the time of recordation, the documents will not be insured by Title Security Agency of Arizona. Title Security Agency of Arizona is hereby instructed not to do any title search in conjunction with this courtesy recording.

It is further understood and acknowledged that there shall be no liability and/or responsibility for a payment of any consideration by Title Security Agency of Arizona to any party as this service is performed as a courtesy only.

Recording fees in the amount of \$ \$10.00 are enclosed
(All checks must be made payable to the County Recorder).

Signatures

[Signature]
Party Making Delivery

Party Making Delivery

Address: ~~401 Mesch Clark and Rothschild~~
~~259 N. Meyer~~
Tucson, Arizona 85701

Party To Document

Party To Document

Title Security Agency of Arizona branch office forwarding document (s) to recording desk:
JUDY SUSALLA
Escrow Officer

TITLE SECURITY AGENCY OF ARIZONA
Escrow Branch 5255 E. Williams Circle
suite 2045
Tucson, Arizona 85711

RECEIVED
BLMAZ STATE OFFICE
2008 SEP 26 A 7:16
PHOENIX, ARIZONA

United States Department of the Interior

Bureau of Land Management
 BUSINESS & SUPPORT SVCS DIV
 ONE N CENTRAL AVE SUITE 800
 PHOENIX, AZ 85004 -4427
 Phone: (602) 417-9200

Receipt

No: 1796361

Transaction #: 1854596	
Date of Transaction: 10/01/2008	
CUSTOMER:	DECONCINI MCDONALD YETWIN & LACY P C 2525 E BROADWAY BLVD #200 TUCSON,AZ 85716

LINE #	QTY	DESCRIPTION	REMARKS	UNIT PRICE	TOTAL
1	1.00	LOCATABLE MINERALS / MINING CLAIMS-NOT NEW-UNADJUD,ONE AUTH NO. ONLY / MINING CLAIM MONEY RECEIVED (455) CASES: AMC75989/\$1450.00	TRF	- n/a -	1450.00
TOTAL:					\$1,450.00

PAYMENT INFORMATION					
1	AMOUNT:	\$1,450.00	POSTMARKED:	9/24/08 0:00	
	TYPE:	CHECK	RECEIVED:	09/26/2008	
	CHECK NO:	000138			
	NAME:	REDSTONE RESOURCES CORPORATION 405 URBAN ST, SUITE 200 LAKEWOOD CO 80228			

REMARKS

This receipt was generated by the automated BLM Collections and Billing System and is a paper representation of a portion of the official electronic record contained therein.

Amc 75918

124258
353382
188442

BILL OF SALE

This Bill of Sale is made and executed on the 1st day of September, 2004, by and between Arimetco, Inc., a Nevada corporation (the "Seller"), Debtor-in-Possession under Case No. 97-00004 which is pending in the United States Bankruptcy Court for the District of Arizona (Tucson Division) (the "Case") and SGV Resources, Inc. (the "Buyer"). (All capitalized terms used but not defined herein shall have the meaning ascribed to such terms in the Purchase and Sale Agreement entered into by Seller and Buyer, as defined below.)

SGV RESOURCES INC
PO BOX 649
YARNELL ARIZONA 85362

Recitals

WHEREAS, Seller and Buyer entered into that certain Purchase and Sale Agreement, dated June 28, 2004 (the "Agreement"), which Agreement is fully incorporated herein by reference, and pursuant to such Agreement Seller agreed to transfer and sell the Zonia Mine to Buyer;

WHEREAS, the Bankruptcy Court in the Case entered, on July 26, 2004, that certain Order pursuant to 11 U.S.C. § 363 Authorizing and Approving Sale of Zonia Mine, Yavapai County, Arizona, approving the terms and conditions of the Agreement and the sale of the Zonia Mine to Buyer;

WHEREAS, Seller hereby desires to transfer to Buyer all of Seller's right, title and interest in and to all of the Zonia Mine listed and described on Exhibit "A" attached hereto and incorporated herein by this reference; and

WHEREAS, Buyer hereby desires to accept from Seller the transfer all of the Zonia Mine;

NOW, THEREFORE, in consideration of the foregoing and for other good and valuable consideration, the receipt and sufficiency of which are hereby acknowledged, the parties hereto agree as follows:

1. Sale of Zonia Mine. Seller does hereby convey, grant, bargain, sell, transfer, set over, assign, alienate, remise, release, deliver and confirm, free and clear of all Liens, except as otherwise specifically stated in the Agreement or in the Bankruptcy Court Order, unto Buyer to have and to hold forever, all of Seller's right, title and interest in and to the Zonia Mine.
2. No Additional Warranties or Obligations. This Bill of Sale shall not be construed as creating warranties or obligations over and above those set forth in the Agreement or as superceding or releasing any of the rights, duties or obligations of any party to the Agreement, and the disclaimers and limitations contained in the Agreement are incorporated herein by this reference.
3. Further Assurances. Seller will execute, acknowledge and deliver any such other instruments of conveyance and transfer and take such other action as may reasonably

PHOENIX, ARIZONA

2007 NOV 26 P 1: 09

136
TMC

3 claims Amc 17192, 17193, 17194 are closed. Not processed. AB

21 claims owned by McAlister Fuels. Not processed. AB

ENTERED INTO COMPUTER

3/7/08 AB

\$1,360

be required more effectively to convey, transfer to and vest in Buyer, and to put Buyer in, possession of the Zonia Mine conveyed, transferred and delivered under this Bill of Sale.


4. Severability. Should any term, provision or paragraph of this Bill of Sale be determined to be illegal or void or of no force and effect, the remaining provisions of the Agreement shall survive.
5. Counterparts. This Bill of Sale may be executed in multiple counterparts, each of which shall be deemed an original and all of which shall constitute one and the same instrument. The parties further agree that this Bill of Sale may be executed by the exchange of facsimile signature pages.
6. Choice of Law. This Bill of Sale shall be governed by and construed in accordance with the choice of law provisions set forth in the Agreement.

IN WITNESS WHEREOF, the parties hereto have executed this Bill of Sale as of the day and year first written above.

SELLER:

ARIMETCO, INC., a Nevada corporation

By: H.R. Shipes
H.R. "Roy" Shipes
Its: President



Matthew Lang 9/1/2004

BUYER:

SGV RESOURCES, INC., a Nevada corporation

By: Bryan Wilson
Bryan Wilson
Its: President

PHOENIX, ARIZONA

2007 NOV 26 P 1: 09

RECEIVED
B.L.M. AZ STATE OFFICE

EXHIBIT "A"

ZONIA MINE

1. **Personal Property, including all vehicles, tools, equipment, Books and Records, Geological Data, Permits.** Geological Data means all of the geological, engineering and technical data, information, records and maps in the possession or control of Arimetco, including all environmental documents, data and analyses that relate to the Zonia Mine. Permits means all permits, licenses, registrations, qualifications and other approvals that have been issued by any federal, state, tribal, or local governmental body and are in effect or that have been issued and that may be assigned pursuant to applicable law, and that relate to the ownership, construction, operation, maintenance, remediation or reclamation of the Mining Property;

2. **Unpatented Mining Claims located in Yavapai County, Arizona owned by Arimetco that are more particularly described in Exhibit A-1 attached hereto and incorporated herein by this reference; and**

3. **Water Rights, Wells and Agreements, including the water rights, wells and agreements owned by Arimetco in Yavapai County, Arizona that are related to the Mining Property.**

PHOENIX, ARIZONA

2007 NOV 26 P 1:09

RECEIVED
B.L.M. AZ STATE OFFICE

EXHIBIT "A-1"
UNPATENTED MINING CLAIMS

RECEIVED
B.L.M. AZ STATE OFFICE
2007 NOV 26 P 1:10
PHOENIX, ARIZONA

BILL OF SALE

EXHIBIT A-1

Unpatented Lode Mining Claims

The following unpatented lode mining claims situated in the Walnut Grove Mining District, Yavapai County, Arizona, the location notices on which are of record in the office of the Recorder of Yavapai County, Arizona, and the Arizona State Office of the Bureau of Land Management as follows:

Name of Claim	Book of Official Records	Page Number	AMC Number
Mistake Fraction No. 1	761	114	75989
Mistake Fraction No. 2	761	115	75990
Mistake No. 1	761	114	75991
Mistake No. 2	761	117	75992
Mistake No. 3	761	117	75993
Mistake No. 4	761	119	75994
Mistake No. 5	761	120	75995
Mistake No. 6	761	121	75996
Mistake No. 7	761	119	75997
Mistake No. 8	761	120	75998
Mistake No. 9	761	121	75999
Mistake No. 10	761	125	76000
Mistake No. 11	761	126	76001
Mistake No. 12	761	127	76002
Mistake No. 13	761	128	76003
Mistake No. 14	761	129	76004
Mistake No. 15	761	130	76005
Mistake No. 16	761	131	76006
Mistake No. 17	761	132	76007
Mistake No. 18	761	133	76008
Last Mistake	761	134	76009
Lois No. 1	464	551	75979
Lois No. 2	464	554	75980
Lois No. 3	464	555	75981

24

DOI/Long Horizon Study Unit Agent
DED40080.043 -- January 20, 2004 REDLINE.03

Page A-1

PHOENIX, ARIZONA

2007 NOV 26 P 1:10

RECEIVED
BLM AZ STATE OFFICE

Name of Claim	Number of Acres	Book of Official Records	Page Number	AMC Number
Lois No. 4	20.66	464	556	75982
Lois No. 5	20.66	464	555	75983
Lois No. 6	16.04	464	556	75984
Lois No. 17	20.66	464	557	75985
Lois No. 18	20.66	464	558	75986
Lois No. 19	17.91	464	559	75987
Lois No. 20	20.66	464	560	75988
Triad No. 1	15.84	1095	928	17192
Triad No. 2	20.66	1203	81	17193
Triad No. 3	20.66	1095	930	17194
Zonia No. 2	1.791	1358	591-592	124258
Zonia No. 5	13.182	1358	593-594	124259
Zonia No. 6	18.182	1358	595-596	124260
Zonia No. 7	20.4	1358	597-598	124261
Zonia No. 8	20.661	1358	599-600	124262
Zonia No. 9	20.651	1358	601-602	124263
Zonia No. 10	20.661	1358	603-604	124264
Zonia No. 11	20.661	1358	605-606	124265
Zonia No. 14	17.526	1358	607-608	124266
Zonia No. 15	18.182	1358	609-610	124267
Zonia No. 16	19.66	1358	611-612	124268
Zonia No. 17	19.32	1358	613-614	124269
Zonia No. 18	.5	1358	615-616	124270
Zonia No. 19	.763	1358	617-618	124271
Zonia No. 20	3.65	1358	619-620	124272
Zonia No. 21	20.66	1358	621-622	124273
Zonia No. 22	20.66	1358	623-624	124274

these 3 claims are closed. Not processed as

27

PHOENIX, ARIZONA

2007 NOV 26 P 1:10

RECEIVED
 D.L.M. AZ STATE OFFICE

Name of Claim	Book of Official Records	Page Number	AMC: Number
Zonia No. 23	1358	625-626	124275
Zonia No. 24	1358	627-628	124276
Copper Bar No. 2	1358	645-646	124285
Copper King No. 1	1358	635-636	124280
Copper King No. 3	1358	637-638	124281
Copper King No. 4	1358	639-640	124282
Scott No. 1	1358	641-642	124283
Scott No. 2	1358	643-644	124284

8

307W Long Harbor Zonia Lic Agent
 DE040080.043 -- January 20, 2004 REDLINE .03

Page A-3

—
 —

PHOENIX, ARIZONA

2007 NOV 26 P 1:10

B.L.M. AZ STATE OFFICE

RECEIVED

Unpatented Millsites

The following unpatented millsites are situated in the Walnut Grove Mining District, Yavapai County, Arizona, the location notices of which are on record in the office of the Recorder of Yavapai County, Arizona, and the Arizona State Office of the Bureau of Land Management as follows:

Name of Claim	BLM Mineral Survey	Book	Page	AMC No.
Zonia MS No. 1 Amended	4659B	1294	748	76098
Zonia MS No. 7 Amended	4659B	1294	756	76104
Zonia MS No. 8 Amended	4659B	1294	757	76105
Zonia MS No. 9 Amended	4659B	1294	758	76106
Zonia MS No. 10 Amended	4659B	1294	759	76107
Zonia MS No. 11 Amended	4659B	1294	759	76108
Zonia MS No. 17 Amended	4659B	1294	767	76114
Zonia MS No. 18 Amended	4659B	1294	767	76115
46598 Zonia MS No. 19 Amended	4659B	1294	768	76116
Zonia MS No. 20 Amended	4659B	1294	769	76117
Zonia MS No. 33 Amended	4659B	1294	783	76130
Zonia MS No. 34 Amended	4659B	1294	784	76131
Zonia MS No. 35 Amended	4659B	1294	785	76132
Zonia MS No. 36 Amended	4659B	1294	786	76133
Zonia MS No. 40	4659B	1294	790	76137
Zonia MS No. 41	4659B	1294	791	76138
Zonia MS No. 42	4659B	1294	792	76139
Zonia MS No. 44	4659B	1294	794	76141
Zonia MS No. 45	4659B	1294	795	76142
Zonia MS No. 57	4659 AMD	1294	840	76154
Zonia MS No. 58	5659B	1294	808	76155
Receiving Shop		3739	236	353385
Pump Station		3739	237	353386

21 claims owned by McAlester Fuel not Arimoto. Therefore not processed. AB

23

PHOENIX, ARIZONA

2007 NOV 26 P 1:10

RECEIVED
B.L.M. AZ STATE OFFICE

Copper Crown Group

Name of Claim	Book	Page	AMC No.
Copper Crown No. 1	147	155	76047
Copper Crown No.2	147	156	76048
Copper Crown No.3	147	157	76049
Copper Crown No.4	151	331	76050
Copper Crown No.5	151	332	76051
Copper Crown No.6	151	333	76052
Copper Crown No.7	151	334	76053
Copper Crown No.8	151	335	76054
Copper Crown No.9	55	111	76055
Copper Crown No. 10	7	186	76056
Copper Crown No. 12	55	112	76057
Copper Crown No. 13	560	929	76058
Copper Crown No. 14	63	204	76059
Copper Crown No. 15	64	179	76060
Copper Crown No. 16	64	180	76061
Copper Crown No. 17	64	181	76062
Copper Crown No. 18	68	385	76063
Copper Crown No. 19	68	386	76064
Copper Crown No.20	68	387	76065
Copper Crown No.21	68	388	76066
Copper Crown No.22	68	389	76067
Copper Crown No.23	68	390	76068
Copper Crown No.24	68	391	76069
Copper Crown No.25	68	392	76070
Copper Crown No.26	68	393	76071
Copper Crown No.27	83	74	76072
Copper Crown No.28	73	402	76073
Copper Crown No.29	73	403	76074
Copper Crown No.30	73	404	76075
Copper Crown No.31	73	405	76076
Copper Crown No.32	83	75	76077

31

90WLong Horizon Zonin Litm Agur
DE040080.043 -- January 20, 2004 REDLINE .03

Page A-5

—
—

PHOENIX, ARIZONA

2007 NOV 26 P 1:10

RECEIVED
D.L.M. AZ STATE OFFICE

Name of Claim	Book	Page	AMC No.
Copper Crown No.33	112	374	76078
Copper Crown No.34	112	375	76079
Copper Crown No.35	112	376	76080
Copper Crown No.36	560	930	76081
Copper Crown No.37	560	931	76082
Copper Crown No.38	560	932	76083
Copper Crown No.39	560	933	76084
Copper Crown No.40	560	934	76085
Copper Crown No.41	560	935	76086
Copper Crown No.42	560	936	76087
Copper Crown No.43	560	937	76088
Copper Crown No. 44	560	938	76089
Copper Crown No.45	560	939	76090
Copper Crown No.46	560	940	76091
Copper Crown No.47	560	941	76092
Copper Crown No.48	560	942	76093
Copper Crown No.49	560	943	76094
Copper Crown No.50	560	944	76095
Copper Crown No. 51	560	945	76096
Copper Crown No. 51 Amend.	706	403	76096 X
Copper Crown No.52	560	946	76097
Copper Crown No.53	1484	185	188442
Gold Crown	159	400	76046

23

PHOENIX, ARIZONA
2007 NOV 26 P 1:10
RECEIVED
B.L.M. AZ STATE OFFICE

United States Department of the Interior

Bureau of Land Management
 BUSINESS & SUPPORT SVCS DIV
 ONE N CENTRAL AVE SUITE 800
 PHOENIX, AZ 85004 -4427
 Phone: (602) 417-9200

Receipt

No:

1607635

Transaction #: 1660303	
Date of Transaction: 11/26/2007	
CUSTOMER:	MICHAEL S HARRINGTON SGV RESOURCES INC BOX 649 YARNELL, AZ 85362

LINE #	QTY	DESCRIPTION	REMARKS	UNIT PRICE	TOTAL
1	1.00	LOCATABLE MINERALS / MINING CLAIMS-NOT NEW-UNADJUD, ONE AUTH NO. ONLY / MINING CLAIM MONEY RECEIVED (455) CASES: AMC75989/\$1360.00	TRF/136	- n/a -	1360.00
TOTAL:					\$1,360.00

PAYMENT INFORMATION			
NOTE: Items will appear on credit card statement as "Bureau of Land Management".			
1	AMOUNT:	\$1,360.00	POSTMARKED: N/A
	TYPE:	CREDIT CARD	RECEIVED: 11/26/2007
	NAME:	SGV RESOURCES INC HARRINGTON, MICHAEL S BOX 649 YARNELL AZ 85362	
	CARD NO:	XXXXXXXXXXXX3757	AUTH CODE: 07340C
	NAME ON CARD:	MICHAEL S HARRINGTON	
	EXPIRES:	12/31/2009	
	SIGNATURE:		

REMARKS
<i>QCD's are old - 2004</i>

This receipt was generated by the automated BLM Collections and Billing System and is a paper representation of a portion of the official electronic record contained therein.

ARIMETCO INC.

C/O WESTERN STATES ENGINEERS

8040 SOUTH KOIB RD

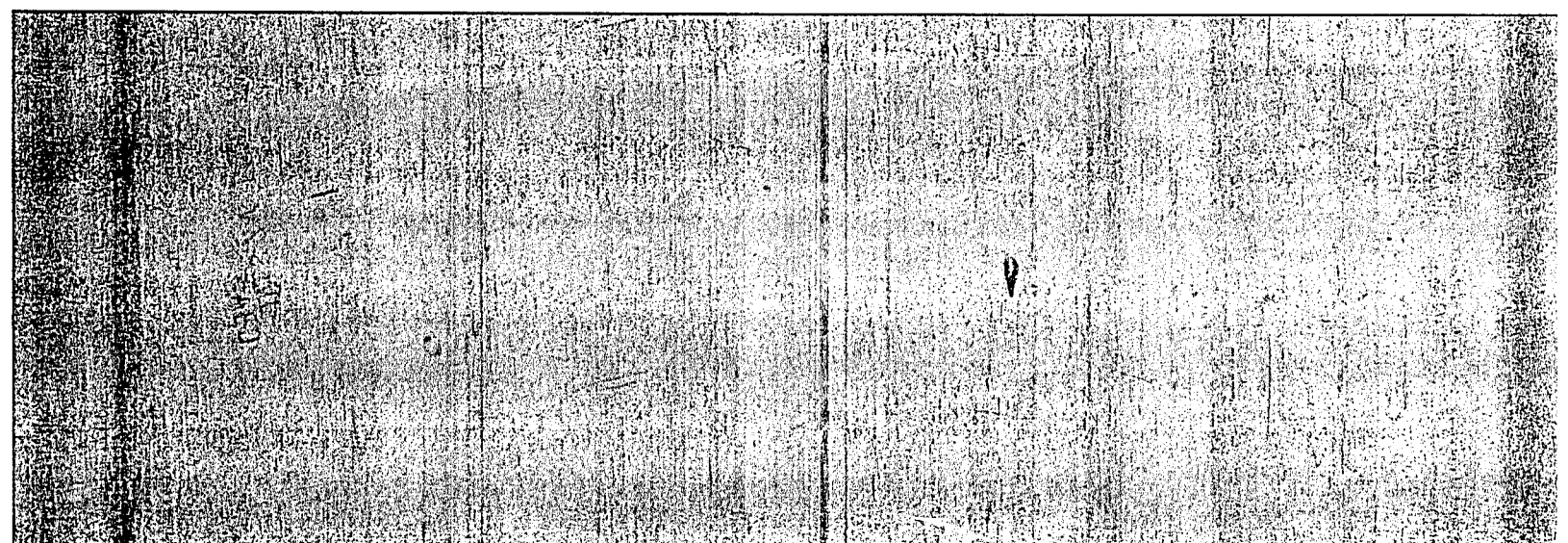
TUCSON AZ 85706

(2)

RECEIVED
B.L.M. AZ STATE OFFICE


2004 AUG 26 A 9:58

PHOENIX, ARIZONA



When Recorded Mail to:

ARIMETCO, INC.
~~335 N. WILMOT RD. STE. 400~~
~~TUCSON, AZ 85711~~


 INSTRUMENT # 9547373
 OFFICIAL RECORDS OF
 YAVAPAI COUNTY
 MARGO W. CARSON
 REQUEST OF:
 TRANSAMERICA TITLE INS CO
 DATE: 09/14/95 TIME: 16:30
 FEE: 5.00 SC: 4.00 PT: 1.00
 BOOK 3077 PAGE 130 PAGES: 005

EX	FEE
SEP	\$1
SEP	\$1
PCL	\$5
SEP	\$1
\$10	

QUIT CLAIM DEED

For the consideration of Ten Dollars, and other valuable considerations,

THE ZONIA COMPANY, AN ARIZONA CORPORATION AND ZONIA LANDFILL, INC., AN ARIZONA CORPORATION

hereby quit-claim to

ARIMETCO, INC., A NEVADA CORPORATION


all right, title, or interest in the following real property situated in Yavapai County, Arizona:

VARIOUS UNPATENTED MINING CLAIMS AS DESCRIBED ON EXHIBIT 'A' AND EXHIBIT 'B' ATTACHED HERETO AND MADE A PART HEREOF, LOCATED IN YAVAPAI COUNTY, ARIZONA.

EXEMPT PER ARS 42-1614 A6

TR
130 @ \$5
\$650.00
TRANSFER


Dated this 12th day of September, 1995


W. RAY HILL, PRESIDENT OF THE ZONIA COMPANY
AND ZONIA LANDFILL, INC.

State of Arizona)
County of Yavapai) ss.

This instrument was acknowledged before me this 12 day of September 1995 by W. RAY HILL

3-2-99
My commission expires


Notary Public

RECEIVED
BLM. AZ STATE OFFICE
2004 AUG 26 A 9:58
PHOENIX, ARIZONA
SEAL

EXHIBIT 'A'

UNPATENTED LODGE MINING AND MILL SITE CLAIMS SITUATED IN THE WALNUT GROVE MINING DISTRICT, COUNTY OF YAVAPAI, STATE OF ARIZONA; THE LOCATION NOTICES OF WHICH ARE OF RECORD IN THE OFFICE OF THE YAVAPAI COUNTY RECORDER, PRESCOTT, ARIZONA AND FILED IN THE STATE OFFICE OF THE BUREAU OF LAND MANAGEMENT, PHOENIX, ARIZONA AS FOLLOWS:

NAME OF CLAIM	BOOK OF OFFICIAL RECORDS	PAGE NO.	AMC NUMBER
ZONIA NO. 2	1358	591-592	124258
ZONIA NO. 3			
ZONIA NO. 5	1358	593-594	124259
ZONIA NO. 6	1358	595-596	124260
ZONIA NO. 7	1358	597-598	124261
ZONIA NO. 8	1358	599-600	124262
ZONIA NO. 9	1358	601-602	124263
ZONIA NO. 10	1358	603-604	124264
ZONIA NO. 11	1358	605-606	124265
ZONIA NO. 14	1358	607-608	124266
ZONIA NO. 15	1358	609-610	124267
ZONIA NO. 16	1358	611-612	124268
ZONIA NO. 17	1358	613-614	124269
ZONIA NO. 18	1358	615-616	124270
ZONIA NO. 19	1358	617-618	124271
ZONIA NO. 20	1358	619-620	124272
ZONIA NO. 21	1358	621-622	124273
ZONIA NO. 22	1358	623-624	124274
ZONIA NO. 23	1358	625-626	124275
ZONIA NO. 24	1358	627-628	124276
COPPER BAR NO. 2	1358	645-646	124285
COPPER KING NO. 1	1358	635-636	124280
COPPER KING NO. 3	1358	637-638	124281
COPPER KING NO. 4	1358	639-640	124282
SCOTT NO. 1	1358	641-642	124283
SCOTT NO. 2	1358	643-644	124284
MISTAKE FRACTION NO. 1	761	114	75989
MISTAKE FRACTION NO. 2	761	115	75990
MISTAKE NO. 1	761	116	75991
MISTAKE NO. 2	761	117	75992
MISTAKE NO. 3	761	118	75993
MISTAKE NO. 4	761	119	75994
MISTAKE NO. 5	761	120	75995
MISTAKE NO. 6	761	121	75996
MISTAKE NO. 7	761	122	75997
MISTAKE NO. 8	761	123	75998
MISTAKE NO. 9	761	124	75999
MISTAKE NO. 10	761	125	76000
MISTAKE NO. 11	761	126	76001
MISTAKE NO. 12	761	127	76002

PHOENIX, ARIZONA

2004 AUG 26 A 9: 58

RECEIVED
B.L.M. AZ STATE OFFICE

NO. 3077 PAGE 131

EXHIBIT 'A' CONTINUED

NAME OF CLAIM	BOOK OF OFFICIAL RECORDS	PAGE NO.	AMC NUMBER
MISTAKE NO. 13	761	128	76003
MISTAKE NO. 14	761	129	76004
MISTAKE NO. 15	761	130	76005
MISTAKE NO. 16	761	131	76006
MISTAKE NO. 17	761	132	76007
MISTAKE NO. 18	761	133	76008
LAST MISTAKE	761	134	76009
LOIS NO. 1	464	551	75979
LOIS NO. 2	464	552	75980
LOIS NO. 3	464	553	75981
LOIS NO. 4	464	554	75982
LOIS NO. 5	464	555	75983
LOIS NO. 6	464	556	75984
LOIS NO. 17	464	557	75985
LOIS NO. 18	464	558	75986
LOIS NO. 19	464	559	75987
LOIS NO. 20	464	560	75988

CLAIM NAME	BOOK OF OFFICIAL RECORDS	PAGE NO.	B.L.M. SERIAL #
ZONIA MS NO. 1 AMENDED	1294	748	A MC 76098
ZONIA MS NO. 7 AMENDED	1294	756	A MC 76104
ZONIA MS NO. 8 AMENDED	1294	757	A MC 76105
ZONIA MS NO. 9 AMENDED	1294	758	A MC 76106
ZONIA MS NO. 10 AMENDED	1294	759	A MC 76107
ZONIA MS NO. 11 AMENDED	1294	759	A MC 76108
ZONIA MS NO. 17 AMENDED	1294	767	A MC 76114
ZONIA MS NO. 18 AMENDED	1294	767	A MC 76115
ZONIA MS NO. 19 AMENDED	1294	768	A MC 76116
ZONIA MS NO. 20 AMENDED	1294	769	A MC 76117
ZONIA MS NO. 33 AMENDED	1294	783	A MC 76130
ZONIA MS NO. 34 AMENDED	1294	784	A MC 76131
ZONIA MS NO. 35 AMENDED	1294	785	A MC 76132
ZONIA MS NO. 36 AMENDED	1294	786	A MC 76133
ZONIA MS NO. 40	1294	790	A MC 76137
ZONIA MS NO. 41	1294	791	A MC 76138
ZONIA MS NO. 42	1294	792	A MC 76139
ZONIA MS NO. 44	1294	794	A MC 76141
ZONIA MS NO. 45	1294	795	A MC 76142
ZONIA MS NO. 57	1294	840	A MC 76154
ZONIA MS NO. 58	1294	808	A MC 76155

PHOENIX, ARIZONA

2004 AUG 26 A 9:58

RECEIVED
B.L.M. AZ STATE OFFICE

BOOK 3077 PAGE 132

EXHIBIT 'B'

UNPATENTED LODE MINING AND MILL SITE CLAIMS SITUATED IN THE WALNUT GROVE MINING DISTRICT, COUNTY OF YAVAPAI, STATE OF ARIZONA; THE LOCATION NOTICES OF WHICH ARE OF RECORD IN THE OFFICE OF THE YAVAPAI COUNTY RECORDER, PRESCOTT, ARIZONA AND FILED IN THE STATE OFFICE OF THE BUREAU OF LAND MANAGEMENT, PHOENIX, ARIZONA AS FOLLOWS:

CLAIM NAME	BOOK	PAGE	A MC NO.
GOLD CROWN	159	400	76046
COPPER CROWN NO. 1	147	155	76047
COPPER CROWN NO. 2	147	156	76048
COPPER CROWN NO. 3	147	157	76049
COPPER CROWN NO. 4	151	331	76050
COPPER CROWN NO. 5	151	332	76051
COPPER CROWN NO. 6	151	333	76052
COPPER CROWN NO. 7	151	334	76053
COPPER CROWN NO. 8	151	335	76054
COPPER CROWN NO. 9	55	111	76055
COPPER CROWN NO. 10	7	186	76056
COPPER CROWN NO. 12	55	112	76057
COPPER CROWN NO. 13	560	929	76058
COPPER CROWN NO. 14	63	204	76059
COPPER CROWN NO. 15	64	179	76060
COPPER CROWN NO. 16	64	180	76061
COPPER CROWN NO. 17	64	181	76062
COPPER CROWN NO. 18	68	385	76063
COPPER CROWN NO. 19	68	386	76064
COPPER CROWN NO. 20	68	387	76065
COPPER CROWN NO. 21	68	388	76066
COPPER CROWN NO. 22	68	389	76067
COPPER CROWN NO. 23	68	390	76068
COPPER CROWN NO. 24	68	391	76069
COPPER CROWN NO. 25	68	392	76070
COPPER CROWN NO. 26	68	393	76071
COPPER CROWN NO. 27	83	74	76072
COPPER CROWN NO. 28	73	402	76073
COPPER CROWN NO. 29	73	403	76074
COPPER CROWN NO. 30	73	404	76075
COPPER CROWN NO. 31	73	405	76076
COPPER CROWN NO. 32	83	75	76077
COPPER CROWN NO. 33	112	374	76078
COPPER CROWN NO. 34	112	375	76079
COPPER CROWN NO. 35	112	376	76080
COPPER CROWN NO. 36	560	930	76081
COPPER CROWN NO. 37	560	931	76082
COPPER CROWN NO. 38	560	932	76083
COPPER CROWN NO. 39	560	933	76084
COPPER CROWN NO. 40	560	934	76085

RECEIVED
B.L.M. AZ STATE OFFICE
2004 AUG 26 A 9:58
PHOENIX, ARIZONA

40

EXHIBIT 'B' CONTINUED

CLAIM NAME	BOOK	PAGE	A MC NO.
COPPER CROWN NO. 41	560	935	76086
COPPER CROWN NO. 42	560	936	76087
COPPER CROWN NO. 43	560	937	76088
COPPER CROWN NO. 44	560	938	76089
COPPER CROWN NO. 45	560	939	76090
COPPER CROWN NO. 46	560	940	76091
COPPER CROWN NO. 47	560	941	76092
COPPER CROWN NO. 48	560	942	76093
COPPER CROWN NO. 49	560	943	76094
COPPER CROWN NO. 50	560	944	76095
COPPER CROWN NO. 51	560	945	76096
AMENDED	706	403	76096
COPPER CROWN NO. 52	560	946	76097
COPPER CROWN NO. 53	1484	185-186	188442

RECEIVED
 B.L.M. AZ STATE OFFICE
 2004 AUG 26 A 9: 58
 PHOENIX, ARIZONA

BOOK 3077 PAGE 134

~~WEAVER FUELS CO TRANSFER~~
~~TO THE ZONIA CO.~~

DEED OF ASSUMPTION

DATED the 6th day of ^{October} ~~September~~ 1988

ANTIOCH RESOURCES, LTD.

TRANSFER
22 @ \$5
\$110

EX	FEE
	\$
MAP	\$4
	\$5
PCL	\$1
\$	✓

and

THE ZONIA COMPANY

with


JAHALA FORD

RECEIVED
B.L.M. AZ STATE OFFICE
2004 AUG 26 A 9:57
PHOENIX, ARIZONA

DEED OF ASSUMPTION

with respect to

ZONIA MINING PROPERTIES

 INSTRUMENT # 9022544
OFFICIAL RECORDS OF
YAVAPAI COUNTY
PATSY C. JENNEY
REQUEST OF:
FAVOUR WEAVER AL
DATE: 06/12/90 TIME: 16:35
FEE: 8.00 SC: 4.00 PT:
BOOK 2259 PAGE 881 PAGES: 008

Document Not processed.
This is not a QCD

THIS DEED is made the 6th day of ^{October} September 1988

BETWEEN: ANTIOCH RESOURCES, LTD. a company organized and existing under the laws of Nevada, United States of America ("Antioch").

THE ZONIA COMPANY a company organized and existing under the laws of Arizona, United States of America ("Zonia").

AND: JAHALA FORD of 401 Rose Street, Apartment 1, Georgetown, CO 80444, United States of America.

WHEREAS by an Agreement dated October 1, 1964 between Robert Ford & Associates, Inc. ("Ford and Associates") and Dorothy March, Lucille McMahan Scaggs, Martha McMahan Martin and Raymond McMahan. Ford and Associates acquired exploration rights in and option to lease or purchase the following patented lode mining claims known as Cuprite, Black Prince, Shamrock, Union and Umpire and all amendments.

WHEREAS by an Agreement dated November 20, 1964 between Robert Ford and Associates, Inc. and James Gillingham, Ford and Associates acquired the following claims known as Sun Flower, Lone Pine, Fraction, Iron Hat, Polar Star, Tourmaline, Copper Gance, Sunset, Manilla, Copperopolis, Defiance, Fairplay, Fountain, Arrastra.

WHEREAS by an Agreement between McAlester Fuel Company and Robert Ford & Associates Inc. and Robert Ford dated March 13, 1965 Robert Ford and Associates sold the aforementioned claims to McAlester in return for the payment of \$10,000.00 to Ford and Associates and the grant by McAlester to Ford and Associates of a 5% royalty (net sales - net smelter returns) against a minimum advance royalty at rate of \$15,000 per year payable monthly and commencing September 1, 1965. By this agreement Ford and Associates were to undertake investigations and report to McAlester at McAlester's cost and further Ford and Associates were to undertake any development, using McAlester money in return for 10% carried net profits interest in any mine and property after McAlester had recovered all of its costs and expenditures.

WHEREAS by a Deed of Assignment between Robert Ford & Associates and McAlester Fuel dated April 1, 1965 Robert Ford & Associates assigned to McAlester the benefit and obligations of Ford & Associates contained in the agreements pertaining to the aforementioned claims dated October 1, 1964 between Ford and Dorothy March, Lucille McMahan Scaggs, Martha McMahan Martin and Raymond McMahon and in the Agreement dated November 20, 1964 between Ford and James Gillingham.

WHEREAS by a Plan of Partial Liquidation of Robert Ford & Associates, Inc., effective June 1, 1968, set forth in an Agreement, dated March 13, 1969, between Robert Ford, an individual, Robert Ford & Associates, Inc., and McAlester, McAlester surrendered its shares of stock owned by it in Robert Ford & Associates, Inc., and received as a part of said Partial Plan of Liquidation certain assets of Robert Ford & Associates, Inc., including one-half, or \$7,500.00, of the minimum advance royalty of \$15,000.00 per year, otherwise payable to Robert Ford & Associates, Inc. arising out of the two and one-half percent of the royalty on production from the Zonia Mine reserved by Robert Ford & Associates, Inc., pursuant to the Deed of Assignment dated April 1, 1965. Robert Ford & Associates, Inc., retaining the other one-half of future minimum advance royalty in the amount of \$7,500 per year and arising out of the two and one-half percent royalty on production from the Zonia Mine.

WHEREAS by an Agreement between Robert Ford, an individual, and McAlester Fuel dated May 4, 1965 Ford agreed to develop the Zonia Mine and install leaching plant for copper recovery and after such completion Ford was to receive 10% of net profits from production after recovery of all McAlester's expenses and in the event of sale or assignment by Ford of the net profits interest McAlester was to have right of first refusal of the said 10% Net Profit Interest.

→ WHEREAS by an Agreement between Enstar Petroleum, Inc. (formerly McAlester) to Robert H. Allen dated September 7, 1983 Enstar assigned to Allen the benefit of the whole of its interest in the Zonia Mine together with the obligations to Jahala Ford.

→ WHEREAS by an Assignment between Enstar Petroleum, Inc. (formerly McAlester) and Robert Allen and Antioch Resources, Inc. dated November 21, 1983, Allen assigned to Antioch Resources, Inc., and Antioch accepted said assignment of the September 7, 1983 Agreement between Allen and Enstar.

WHEREAS by an Agreement dated ^{October} ~~September~~ ^{7th} 1988 ("the Agreement") between Antioch and The Zonia Company ("Zonia") Antioch has agreed to assign a one hundred percent (100%) working interest in the Zonia Mining Properties to Zonia subject to the terms and conditions contained therein, and interalia, subject to the rights of Jahala Ford in accordance with Article 2(b) (i) of the Agreement of ~~September~~ ^{October} ^{7th}, 1988.

NOW THIS DEED WITNESSETH:

1. As from ^{October} ~~September~~ ^{7th}, 1988 ("the Effective Date") Zonia hereby assumes the obligations and agrees to be bound to Jahala Ford by all the terms, conditions, restrictions, covenants and obligations under the aforesaid agreements to the extent of a one hundred percent (100%) working interest in lieu of the obligations of Antioch to Jahala Ford.
2. Jahala Ford hereby accepts the liability of Zonia in lieu of the liability of Antioch and hereby release and forever discharges Antioch from its obligations to the full extent of the interest so assigned by Antioch to Zonia as from the Effective Date.
3. Jahala Ford acknowledges that in all respects the assignment by Antioch to Zonia has been made with her knowledge and consent.

PHOENIX, ARIZONA

2004 AUG 26 A 9: 57

RECEIVED
B.L.M. AZ STATE OFFICE

IN WITNESS WHEREOF, the parties hereto have executed this Deed as of the day and year first above written.

ATTEST:

THE ZONIA COMPANY

Melanie Ford Hill W. Ray Hill
Secretary W. Ray Hill - President

SEAL

ATTEST:

ANTIOCH RESOURCES, INC.

R. Dean Prange Greg Lipsker
Secretary Greg Lipsker - President

SEAL

ATTEST:

JAHALA FORD

By: Jahala Ford
Jahala Ford


SEE "EXHIBIT A"

RECEIVED
BLM. AZ STATE OFFICE
2004 AUG 26 A 9: 57
PHOENIX, ARIZONA

STATE OF COLORADO
COUNTY OF CLEARWATER ^(Reel 52)) 88

On this 27th day of September, in the year 1988,
before me Suzan C. Kodman, a Notary Public,
personally appeared JAHALA FORD ^{J.F.} ~~POMPLI~~ known to me to
be the person who executed the within instrument and
acknowledged to me that she executed the same for the
purposes therein stated.

WITNESS my hand and official seal.



Suzan C. Kodman
Notary Public

My Commission expires:

9/17/91


RECEIVED
B.L.M. AZ STATE OFFICE
2004 AUG 26 A 9:57
PHOENIX, ARIZONA

BOOK 2259 PAGE 886

STATE OF ARIZONA)
COUNTY OF YAVAPAI) SS.

On this 6th day of October, in the year 1988,
before me MELANIE FORD HILL, a Notary
Public, personally appeared Greg Lipsker as President of
ANTIOCH RESOURCES, LTD. a Nevada corporation, known to
me to be the President of the corporation that
executed the within instrument and acknowledged to me
that such corporation executed the same.

WITNESS my hand and official seal.



Melanie Ford Hill
Notary Public

My Commission Expires:

9-13-91


RECEIVED
BLM. AZ STATE OFFICE
2004 AUG 26 A 9: 57
PHOENIX, ARIZONA

BOOK 2259 PAGE 887

STATE OF ARIZONA)
) SS.
COUNTY OF YAVAPAI)

On this 6th day of October, in the year 1988,
before me MELANIE FORD HILL, a Notary
Public, personally appeared W. Ray Hill as President of
THE ZONIA COMPANY, an Arizona corporation, known to me to
be the President of the corporation that executed the
within instrument and acknowledged to me that such
corporation executed the same.

WITNESS my hand and official seal.



My Commission Expires:
9-13-91


RECEIVED
B.L.M. AZ STATE OFFICE
2004 AUG 26 A 9:57
PHOENIX, ARIZONA

BOOK 2259 PAGE 888

RECEIVED
B.L.M. AZ STATE OFFICE

JAN 09 1990

7:45 A.M.
PHOENIX, ARIZONA

	INSTRUMENT # 8838715	
	OFFICIAL RECORDS OF	
	YAVAPAI COUNTY	
	PATSY C. JENNEY	
REQUEST OF:		
TRANSAMERICA TITLE CO.		
DATE: 10/19/88	TIME: 16:15	
FEE: 14.00		
BOOK 2089	PAGE 642	PAGES: 012

\$	4	1	P	4	Co	5	St
	Bk		Map		Pcl		

75979
124258
188442

33036079

CONVEYANCE

THIS INDENTURE, made this 7th day of October, 1988, by and between ANTIOCH RESOURCES. LTD., a Nevada corporation,* authorized to transact business in Arizona, 1313 Washington Mutual Building, Spokane, Washington 99201 ("Grantor") to THE ZONIA COMPANY, an Arizona corporation, 212 South Marina Street, Prescott, Arizona 86303, ("Grantee"),

* Who acquired title as: ANTIOCH RESOURCES, INC., A Nevada Corporation

W I T N E S S E T H:

Grantor, for valuable consideration paid and agreements and obligations to Grantor assumed and agreed to by Grantee, does hereby quitclaim and assign unto Grantee, its successors and assigns without any warranty of title whatsoever except with respect to patented mining and millsites described in Exhibit 1 hereof all right, title and interest in and to real property and personal property in Yavapai County, State of Arizona, which Grantor owns, possesses or holds or to which it is entitled, either at law or in equity, including, but not limited to, fee title, water and water rights, patented and unpatented mining claims and millsites, surface estates severed by conveyance from surface estates, and reservataions of mineral interests and related rights in conveyances, extralateral rights to lode mining claims, easements, rights of way, interests and rights in land as lessee, licensee, permittee, and all improvements of any kind located on or in said land and interests therein, including broken ore, slag, waste, tailings, ore dumps and stock piles which Grantor owns or possesses on said property conveyed hereunder, and all improvements, structures, pipelines and other facilities of every kind. This Conveyance is delivered by Grantor to Grantee and accepted by Grantee for the purpose of assigning all land and interests therein, and improvements personal property and facilities, on or in or appurtenant thereto, owned, possessed or held by Grantor in Yavapai County, Arizona.

With respect to patented mining claims and patented millsites described in Exhibit 1 to this Conveyance, Grantor warrants its title of record subject only to the exceptions contained in Exhibit 2 hereof, a copy of which is available for inspection at the Prescott office of Transamerica Title Insurance Company or at the office of either the Grantor or Grantee.

The unpatented mining claims and millsites which Grantor quitclaims and assigns to Grantee are described in Exhibit 3 attached hereto.

TO HAVE AND TO HOLD unto the Grantee, its successors and assigns, forever.

By separate agreement, Grantor and Grantee, for themselves, their successors and assigns, have waived and

RECEIVED
B.L.M. AZ STATE OFFICE

JAN 02 1990

7:45 A.M.
PHOENIX, ARIZONA

released each other from enforcement by each against the other,
of any rights which they may have under Arizona Revised Statutes
33-437 (Chapter 192, Sec. 1, Arizona Laws 1979).

IN WITNESS WHEREOF, Grantor has caused its corporate
seal to be hereto affixed, and has caused its name to be signed
to these presents and attested to by its authorized
representatives the day and year first above written.

ATTEST

ANTIOCH RESOURCES, LTD.

SEAL

Robert J. Gravy
Witness

By: Gregory D. Lipsker
President

Secretary

STATE OF)

) ss

COUNTY OF)

October 1988

On this 7th day of ~~September~~ 1988, before me, the undersigned
Notary Public, personally appeared Greg Lipsker, who acknowledges
himself to be the President of ANTIOCH RESOURCES, LTD. and that
he, as such officer, being authorized so to do, executed the
foregoing instruemnt for the purposes therein contained.

In Witness Whereof, I have hereunto set my hand and official
seal.



Melanie Ford Hill
Notary Public

My Commission expires:

9-13-91

BOOK 2089 PAGE 643

EXHIBIT 3

The unpatented lode mining claims situated in the Walnut Grove Mining District, County of Yavapai, State of Arizona; the location notices of which are of record in the Office of the County Recorder, Prescott, Arizona and filed in the State Office of the Bureau of Land Management, Phoenix, Arizona are as follows:

<u>Name of Claim</u>	<u>Book of Official Record</u>	<u>Page Number</u>	<u>AMC Number</u>
Zonia No. 2	1358	591-592	124258
Zonia No. 3			
Zonia No. 5	1358	593-594	124259
Zonia No. 6	1358	595-596	124260
Zonia No. 7	1358	597-598	124261
Zonia No. 8	1358	599-600	124262
Zonia No. 9	1358	631-602	124263
Zonia No. 10	1358	643-604	124264
Zonia No. 11	1358	605-606	124265
Zonia No. 14	1358	607-608	124266
Zonia No. 15	1358	609-610	124267
Zonia No. 16	1358	611-612	124268
Zonia No. 17	1358	613-614	124269
Zonia No. 18	1358	617-616	124270
Zonia No. 19	1358	617-618	124271
Zonia No. 20	1358	619-620	124272
Zonia No. 21	1358	621-622	124273
Zonia No. 22	1358	623-624	124274
Zonia No. 23	1358	625-626	124275
Zonia No. 24	1358	627-628	124276
Copper Bar No. 2	1358	645-646	124285
Copper King No. 1	1358	635-636	124280
Copper King No. 3	1358	637-638	124281
Copper King No. 4	1358	639-640	124282
Scott No. 1	1358	641-642	124283
Scott No. 2	1358	643-644	124284
Mistake Fraction No. 1	761	114	75989
Mistake Fraction No. 2	761	115	75990
Mistake No. 1	761	114	75991
Mistake No. 2	761	117	75992
Mistake No. 3	761	117	75993
Mistake No. 4	761	119	75994
Mistake No. 5	761	120	75995
Mistake No. 6	761	121	75996
Mistake No. 7	761	122	75997
Mistake No. 8	761	123	75998
Mistake No. 9	761	124	75999

RECEIVED
B.L.M. AZ STATE OFFICE

JAN 02 1990

7:45 A.M.
PHOENIX, ARIZONA

ENTERED IN COMPUTER
1-16-90

124258-124276 ✓
124280-124285 ✓

BOOK 2089 PAGE 650

-75989-75999 ✓

The unpatented lode mining claims situated in the Walnut Grove Mining District, County of Yavapai, State of Arizona; the location notices of which are of record in the Office of the County Recorder, Prescott, Arizona and filed in the State Office of the Bureau of Land Management, Phoenix, Arizona are as follows:

<u>Claim Name</u>	<u>County Book</u>	<u>Records Page</u>	<u>B.L.M. Serial #</u>
Zonia MS No. 1 Amended	1294	748	A MC 76098
Zonia MS No. 7 Amended	1294	756	A MC 76104
Zonia MS No. 8 Amended	1294	757	A MC 76105
Zonia MS No. 9 Amended	1294	758	A MC 76106
Zonia MS No. 10 Amended	1294	759	A MC 76107
Zonia MS No. 11 Amended	1294	759	A MC 76108
Zonia MS No. 17 Amended	1294	767	A MC 76114
Zonia MS No. 18 Amended	1294	767	A MC 76115
Zonia MS No. 19 Amended	1294	768	A MC 76116
Zonia MS No. 20 Amended	1294	769	A MC 76117
Zonia MS No. 33 Amended	1294	783	A MC 76130
Zonia MS No. 34 Amended	1294	784	A MC 76131
Zonia MS No. 35 Amended	1294	785	A MC 76132
Zonia MS No. 36 Amended	1294	786	A MC 76133
Zonia MS No. 40	1294	790	A MC 76137
Zonia MS No. 41	1294	791	A MC 76138
Zonia MS No. 42	1294	792	A MC 76139
Zonia MS No. 44	1294	794	A MC 76141
Zonia MS No. 45	1294	795	A MC 76142
Zonia MS No. 57	1294	840	A MC 76154
Zonia MS No. 58	1294	808	A MC 76155

RECEIVED
B.L.M. AZ STATE OFFICE

JAN 02 1990

7:45 A.M.
PHOENIX, ARIZONA

Antioch not shown as owner.
Added Zonia -

Did NOT Remove present owner

-76098 -
76104 - 76108 -
76114 - 76117

BOOK 2089 PAGE 651

76130 - 76133
76137 - 76139
76141, - 76142
76154, 76155

ENTERED IN COMPUTER

ENTERED IN COMPUTER

3-22-90 gj

The unpatented lode mining claims situated in the Walnut Grove Mining District, County of Yavapai, State of Arizona; the location notices of which are of record in the Office of the County Recorder, Prescott, Arizona and filed in the State Office of the Bureau of Land Management, Phoenix, Arizona are as follows.

Claim Name	Book	Page	A MC No.	Section	Township	Range
Gold Crown	159	400	76046	6	11 N	3 W
Copper Crown No. 1	147	155	76047	1	11 N	4 W
Copper Crown No. 2	147	156	76048	1	11 N	4 W
Copper Crown No. 3	147	157	76049	1	11 N	4 W
Copper Crown No. 4	151	331	76050	1	11 N	3 W
Copper Crown No. 5	151	332	76051	31	12 N	4 W
Copper Crown No. 6	151	333	76052	1	11 N	3 W
Copper Crown No. 7	151	334	76053	1	11 N	4 W
Copper Crown No. 8	151	335	76054	1	11 N	4 W
Copper Crown No. 9	55	111	76055	6	11 N	3 W
Copper Crown No. 10	7	186	76056	6	11 N	3 W
Copper Crown No. 11	55	112	76057	31	11 N	3 W
Copper Crown No. 12	560	929	76058	1	11 N	4 W
Copper Crown No. 13	63	204	76059	6	11 N	3 W
Copper Crown No. 14	64	179	76060	6	11 N	3 W
Copper Crown No. 15	64	180	76061	31	12 N	3 W
Copper Crown No. 16	64	181	76062	31	12 N	3 W
Copper Crown No. 17	64	181	76062	6	11 N	3 W
Copper Crown No. 18	68	385	76063	6	11 N	3 W
Copper Crown No. 19	68	386	76064	6	11 N	3 W
Copper Crown No. 20	68	387	76065	6	11 N	3 W
Copper Crown No. 21	68	388	76066	1	11 N	4 W
Copper Crown No. 22	68	389	76067	6	11 N	3 W
Copper Crown No. 23	68	390	76068	6	11 N	3 W
Copper Crown No. 24	68	391	76069	31	12 N	3 W
Copper Crown No. 25	68	392	76070	31	12 N	3 W
Copper Crown No. 26	68	393	76071	32	12 N	3 W
Copper Crown No. 27	83	74	76072	1	11 N	4 W
Copper Crown No. 28	73	402	76073	6	11 N	3 W
Copper Crown No. 29	73	403	76074	6	11 N	3 W
Copper Crown No. 30	73	404	76075	6	11 N	3 W
Copper Crown No. 31	73	405	76076	6	11 N	3 W
Copper Crown No. 32	83	75	76077	31	12 N	3 W
Copper Crown No. 33	112	374	76078	32	12 N	3 W
Copper Crown No. 34	112	375	76079	6	11 N	3 W
Copper Crown No. 35	112	376	76080	6	11 N	3 W
Copper Crown No. 36	560	930	76081	32	12 N	3 W
Copper Crown No. 37	560	931	76082	32	12 N	3 W
Copper Crown No. 38	560	932	76083	6	11 N	3 W
Copper Crown No. 39	560	933	76084	6	11 N	3 W
Copper Crown No. 40	560	934	76085	6	11 N	3 W
Copper Crown No. 41	560	935	76086	6	11 N	3 W
Copper Crown No. 42	560	936	76087	32	12 N	3 W
Copper Crown No. 43	560	937	76088	32	12 N	3 W
Copper Crown No. 44	560	938	76089	6	11 N	3 W
Copper Crown No. 45	560	939	76090	6	11 N	3 W
Copper Crown No. 46	560	940	76091	6	11 N	3 W
Copper Crown No. 47	560	941	76092	6	11 N	3 W
Copper Crown No. 48	560	942	76093	5	11 N	3 W
Copper Crown No. 49	560	943	76094	32	12 N	3 W
Copper Crown No. 50	560	944	76095	31	12 N	3 W
Copper Crown No. 51	560	945	76096	31	12 N	3 W
Amer.ded	706	103	76096	6	11 N	3 W
Copper Crown No. 52	560	946	76097	6	11 N	3 W
Copper Crown No. 53	1484	185,185	76097	31	12 N	3 W
			188442	1	11 N	4 W

RECEIVED
B.L.M. AZ STATE OFFICE

JAN 02 1990

7:45 A.M.
PHOENIX, ARIZONA

ENTERED IN COMPUTER

3-22-90

- 76046 - 76097 ✓
188442

Antioch not shown AS owner
A MC 188442 BOOK 2089 PAGE 652

Added Zonia -

Did not Remove
present owner.

53

<u>Name of Claim</u>	<u>Book of Official Record</u>	<u>Page Number</u>	<u>AMC Number</u>
Mistake No. 10	761	125	76000
Mistake No. 11	761	126	76001
Mistake No. 12	761	127	76002
Mistake No. 13	761	128	76003
Mistake No. 14	761	129	76004
Mistake No. 15	761	130	76005
Mistake No. 16	761	131	76006
Mistake No. 17	761	132	76007
Mistake No. 17	761	132	76007
Mistake No. 18	761	133	76008
Last Mistake	761	134	76009
Lois No. 1	464	551	75979
Lois No. 2	464	554	75980
Lois No. 3	464	555	75981
Lois No. 4	464	556	75982
Lois No. 5	464	555	75983
Lois No. 6	464	556	75984
Lois No. 17	464	557	75985
Lois No. 18	464	558	75986
Lois No. 19	464	559	75987
Lois No. 20	464	560	75988

RECEIVED
B.L.M. AZ STATE OFFICE

JAN 02 1990

7:45 A.M.
PHOENIX, ARIZONA

ENTERED IN COMPUTER
1-16-90 *gpc*

BOOK 2089 PAGE 653

-76000-76009 ✓
-75979-75988 ✓

THE ZONIA COMPANY

ZONIA MINE
ROUTE 1
KIRKLAND, ARIZONA

GENERAL OFFICE
212 S. MARINA ST.
PRESCOTT ARIZONA 86303
(602) 778-2100

20 December 1989

Bureau of Land Management
Arizona State Office
P.O. Box 16563
Phoenix, Arizona 85011

RE: Transfer of Mining Claims
and Millsites recordation.

Dear Sir or Madam:

Enclosed for recording please find a conveyance agreement transferring mining claims and millsites. There are (21) millsites and (111) Mining Claims transferred and the enclosed check of \$660 represents the recordation fee.

Please address future correspondence and proof of recordation to our office as listed above.

Thank you.

Sincerely,
W. Pay Hill.

RECEIVED
B.L.M. AZ STATE OFFICE

JAN 09 1990

7:45 A.M.
PHOENIX, ARIZONA

UNITED STATES
DEPARTMENT OF THE INTERIOR
BUREAU OF LAND MANAGEMENT

RECEIPT AND ACCOUNTING ADVICE

NO. 1694151 02

Subject: TRANSFERS (130)

SGM/AZ 01-08-90 0 13 12
01-08-90 0 13 8

650.00
1000
660.00

Applicant: THE ZONIA COMPANY
212 S. MARINA ST.
PRESCOTT, AZ 86303

Remitter: SAME - CK #1168
778-2100

Assignor:

LEASE MANAGEMENT DATA NEW UPDATE PAYMENT

ORIGINAL SERIAL NO.	ASG.	TYPE	ST.	CTY.	FUND SYMBOL	ACRES/UNITS	RATE
AMC 124258, ET AL.							

AMOUNT	ANV. DATE	EXP. DATE	BILL CYC.	S/C	DISTRICT	NEXT BILL	MISC. DATA	U of M	ACTUAL UNITS

ASSIGNMENT SERIAL NO.	ASG.	TYPE	ST.	CTY.	FUND SYMBOL	ACRES/UNITS	RATE

AMOUNT	ANV. DATE	EXP. DATE	BILL CYC.	S/C	DISTRICT	NEXT BILL	MISC. DATA	U of M	ACTUAL UNITS

APPLY REMITTANCE

ACTION	FUND SYMBOL	CTY.	AMOUNT
FILING FEE			
RENTAL			
UNEARNED			
REFUND			1000
TOTAL			
AMOUNT DUE			

Remarks:

overpayment

BY: *Tom Reiter* DATE: *1-9-90*

Lease in Escrow?
 KGS? Of Interest?
 Auto Escalates? Operating Rights?
 Auto Renew? Operator
 Bond Filed?

FOR MMS USE ONLY

BILLEE	FOREST REFUGE
NUMBER	
OCS SECTION	
CODE	

LF 75918

nlq

RECEIVED
B.L.M. AZ STATE OFFICE

AUG 24 1984

7:45 A.M.
PHOENIX, ARIZONA



TA - LUIS

CONVEYANCE

THIS INDENTURE, made this 21 day of November, 1983, by and between ENSTAR PETROLEUM, INC., formerly called McAlester Fuel Company, a Delaware corporation, authorized to transact business in Arizona at 3900 Capital Bank Plaza, Houston, TX 77210 ("Grantor") to ANTIOCH RESOURCES, INC., a Nevada corporation, Suite 226, 1900 Smith Street, Houston, TX 77002, ("Grantee"),

WITNESSETH:

Grantor, for valuable consideration paid and agreements and obligations to Grantor assumed and agreed to by Grantee, does hereby quitclaim and assign unto Grantee, its successors and assigns without any warranty of title whatsoever except with respect to patented mining and millsites described in Exhibit 1 hereof all right, title and interest in and to real property and personal property in Yavapai County, State of Arizona, which Grantor owns, possesses or holds or to which it is entitled, either at law or in equity, including, but not limited to, fee

title, water and water rights, patented and unpatented mining claims and millsites, subsurface estates severed by conveyance from surface estates, and reservations of mineral interests and related rights in conveyances, extralateral rights to lode mining claims, easements, rights of way, interests and rights in land as lessee, licensee, permittee, and all improvements of any kind located on or in said land and interests therein, including broken ore, slag, waste, tailings, ore dumps and stock piles which Grantor owns or possesses on said property conveyed hereunder, and all improvements, structures, pipelines and other facilities of every kind. This Conveyance is delivered by Grantor to Grantee and accepted by Grantee for the purpose of assigning all land and interests therein, and improvements personal property and facilities, on or in or appurtenant thereto, owned, possessed or held by Grantor in Yavapai County, Arizona.

With respect to patented mining claims and patented millsites described in Exhibit 1 to this Conveyance, Grantor warrants its title of record subject only to the exceptions contained in Exhibit 2 hereof and the obligations of Robert H. Allen that he has assumed and agreed to for himself and assigns in a Letter Agreement dated September 7, 1983 to Enstar Petroleum, Inc., (Grantor herein) from Robert H. Allen and approved by Enstar Petroleum, Inc. on September 19, 1983, a copy

BOOK 1598 PAGE 518

RECEIVED
B.L.M. AZ STATE OFFICE

AUG 24 1984

7:45 A.M.
PHOENIX, ARIZONA

RECEIVED
B.L.M. AZ STATE OFFICE

AUG 24 1984

7:45 A.M.
PHOENIX, ARIZONA

of which is available for inspection at the Prescott office of
Tranamerica Title Insurance Company or at the office of either
the Grantor or Grantee.

The unpatented mining claims and millsites which Grantor
quitclaims and assigns to Grantee are described in Exhibit 3
attached hereto.

TO HAVE AND TO HOLD unto the Grantee, its successors and
assigns, forever.

By separate agreement, Grantor and Grantee, for
themselves, their successors and assigns, have waived and
released each other from enforcement by each against the other,
of any rights which they may have under Arizona Revised
Statutes 33-438 (Chapter 192, Sec. 1, Arizona Laws 1979).

IN WITNESS WHEREOF, Grantor has caused its corporate
seal to be hereto affixed, and has caused its name to be signed
to these presents and attested to by its authorized
representatives the day and year first above written.

ATTEST

E. J. Walsh
Secy
Witness

Enstar Petroleum, Inc.

John F. Pat
1598 PAGE 519

SEAL

STATE OF TEXAS)
) ss
COUNTY OF HARRIS)

On this 21st day of November, 1983, before me, the undersigned Notary Public, personally appeared John S. Platt, who acknowledges himself to be Vice President, of Enstar Petroleum, Inc. and that he, as such officer, being authorized so to do, executed the foregoing instrument for the purposes therein contained.

IN WITNESS WHEREOF, I hereunto set my hand and official seal.

SEAL

Cynthia Russell
Notary Public

My Commission Expires:

5-14-84

BOOK 1598 PAGE 520

RECEIVED
B.L.M. AZ STATE OFFICE

AUG 24 1984

7:45 A.M.
PHOENIX, ARIZONA

DESCRIPTION

PARCEL NO. 1:

Georgia, Georgia No. 2, Georgia No. 3, Yankee Girl, Sunrise, Sunrise No. 2, Sunrise No. 3 and Sunrise No. 4 Lode Mining Claims in Walnut Grove Mining District, being shown on Mineral Survey No. 3866 on file in the Bureau of Land Management, as granted by Patent recorded in Book 134 of Deeds, page 557, records of Yavapai County, Arizona.

PARCEL NO. 2:

Richmond and Virginia Lode Mining Claims in Walnut Grove Mining District being shown on Mineral Survey No. 3867 on file in the Bureau of Land Management, as granted by Patent recorded in Book 134 of Deeds, page 369, records of Yavapai County, Arizona.

PARCEL NO. 3:

Polar Star, Tourmaline, Copper Glance, Sunset, Manilla, Copperopolis, Defiance and Fairplay Lode Mining Claims in Walnut Grove Mining District, being shown on Mineral Survey No. 1324 on file in the Bureau of Land Management, as granted by Patent recorded in Book 49 of Deeds, page 485, records of Yavapai County, Arizona;

EXCEPT all that portion within the boundaries of Quartette Lode Mining Claim, according to Mineral Survey No. 1321, all veins, lodes and ledges, throughout their entire depth, the tops or apexes of which may be inside of said excluded portion, as set forth in said Patent.

PARCEL NO. 4:

Quartette Lode Mining Claim in Walnut Grove Mining District, being shown on Mineral Survey No. 1321 on file in the Bureau of Land Management, as granted by Patent recorded in Book 77 of Deeds, page 114, records of Yavapai County, Arizona.

PARCEL NO. 5:

Sunflower, Lone Pine, Fraction and Iron Hat Lode Mining Claims in Walnut Grove Mining District, being shown on Mineral Survey No. 1323A on file in the Bureau of Land Management, as granted by Patent recorded in Book 49 of Deeds, page 478, records of Yavapai County, Arizona;

EXCEPT all that portion within the boundaries of Fountain Lode Mining Claim and Arrastra Lode Mining Claim, according to Mineral Survey Nos. 762 and 767 respectively, and all veins lodes and ledges, throughout their entire depth, the tops of apexes of which may be inside of said excluded portion, as set forth in said Patent.

1598 521

(continued)

RECEIVED
B.L.M. AZ STATE OFFICE

AUG 24 1984

7:45 A.M.
PHOENIX, ARIZONA

PARCEL NO. 6:

Fountain Lode Mining Claim in Walnut Grove Mining District, being shown on Mineral Survey No. 762 on file in the Bureau of Land Management, as granted by Patent recorded in Book 27 of Deeds, page 633, records of Yavapai County, Arizona.

PARCEL NO. 7:

Arrastra Lode Mining Claim in Walnut Grove Mining District, being shown on Mineral Survey No. 767 on file in the Bureau of Land Management, as granted by Patent recorded in Book 27 of Deeds, page 636, records of Yavapai County, Arizona;

EXCEPT all that portion within the boundaries of Fountain Lode Mining Claim, according to Mineral Survey No. 762, and all veins, lodes and ledges, throughout their entire depth, the tops or apexes of which may be inside of said excluded portion, as set forth in said Patent.

PARCEL NO. 8:

Cuprite, Black Prince, Shamrock, Zonia, Fraction, Victor Copper, Victory Copper No. 1, One, Lode Mining Claims and Zonia Millsite, Nos. 2 to 6, inclusive, 12 to 16, inclusive, 21 to 32, inclusive, 37 to 39, inclusive, 43, 46 to 56, inclusive, 59 to 61, inclusive and 63 in Walnut Grove Mining District, being shown on Mineral Survey Nos. 4659 A and B Amended on file in the Bureau of Land Management, as granted by Patent recorded in Book 1294 of Official Records, page 686, records of Yavapai County, Arizona; and

EXCEPT all that portion within the boundaries of Quartette Lode Mining Claim, according to Mineral Survey No. 1321; Copperopolis, Defiance and Fairplay Lode Mining Claims, according to Mineral Survey No. 1234; Contact No. 1, Navy No. 1, Navy No. 2 and Navy No. 3 Lode Mining Claims, according to Mineral Survey No. 1495; Sunrise No. 3 and Sunrise No. 4 Lode Mining Claims, according to Mineral Survey No. 3866; and the West half of Section 14, Township 11 North, Range 4 West of the Gila and Salt River Base and Meridian, Yavapai County, Arizona, as set forth in said Patent.

BOOK 1598 PAGE 522

RECEIVED
B.L.M. AZ STATE OFFICE

AUG 24 1984

7:45 A.M.
PHOENIX, ARIZONA

(continued)

PARCEL NO. 9:

Zonia No. 26 Lode Mining Claim and Zonia Millsite Nos. 70 to 73, inclusive, Lode Mining Claims in Walnut Grove Mining District, being shown on Mineral Survey Nos. 4681 A and B Amended on file in the Bureau of Land Management, as granted by Patent recorded in Book 1294 of Official Records, page 686, records of Yavapai County, Arizona;

EXCEPT all that portion within the boundaries of Quartette Lode Mining Claim, according to Mineral Survey No. 1321; Copperopolis, Defiance and Fairplay Lode Mining Claims, according to Mineral Survey No. 1324; Contact No. 1, Navy No. 1, Navy No. 2 and Navy No. 3 Lode Mining Claims, according to Mineral Survey No. 1495; Sunrise No. 3 and Sunrise No. 4 Lode Mining Claims, according to Mineral Survey No. 3866; and the West half of Section 14, Township 11 North, Range 4 West of the Gila and Salt River Base and Meridian, Yavapai County, Arizona, as set forth in said Patent.

EXP. 1598 PAGE 523

RECEIVED
B.L.M. AZ STATE OFFICE

AUG 24 1984

7:45 A.M.
PHOENIX, ARIZONA

33032553

EXHIBIT 2

SCHEDULE B

(All recording data refer to records in the office of the County Recorder of the County in which the land is situated.)

At the date hereof exceptions to coverage in addition to the printed exceptions and exclusions contained in said policy form would be as follows:

A. TAXES AND ASSESSMENTS collectible by the County Treasurer, not yet due and payable for the following year;

Year 1982

1. EASEMENT and rights incident thereto, as set forth in instrument;

Recorded in Book 1294 of Official Records
Page 686
Purpose electric and telephone and telegraph lines
(Parcel 8, except the Cuprite, Black Prince, Shamrock, Victor, Copper,
Victory Copper No. 1 and One)

2. EASEMENT and rights incident thereto, as set forth in instrument;

Recorded in Docket 842
Page 156
Purpose electric line
(Richmond of Parcel 2 and Parcel 6)

3. MORTGAGE given to secure the original amount shown below, and any other amounts payable under the terms thereof;

Original Amount \$125,000.00
Mortgagor Valley Investment Corporation, a Texas corporation
Mortgagee Mercantile National Bank at Dallas
Dated November 2, 1965
Recorded November 10, 1965
Book 378 of Official Records
Page 552
(Parcels 3, 5, 6 and 7)

4. UNRECORDED LEASE under the terms and conditions contained therein made by;

Lessor McAlester Fuel Company, a Delaware corporation
Lessee Arma Research, an Arizona corporation
Dated October 1, 1976
Term Not shown
As disclosed by Notice of non-liability
Recorded October 1, 1976
Book 1038 of Official Records
Page 13
(All Parcels)

1598 524

(continued)

RECEIVED
B.L.M. AZ STATE OFFICE

AUG 24 1984

7:45 A.M.
PHOENIX, ARIZONA

33032553
SCHEDULE B CONTINUED

5. AGREEMENT according to the terms and conditions contained therein:

Purpose	Water use
Dated	October 26, 1976
First Party	R. H. Whitehead and Dona L. Whitehead, his wife
Second Party	McAlester Fuel Company, a Delaware corporation
Recorded	November 26, 1976
Book	1046 of Official Records
Page	693
Containing (All Parcels)	a right of first refusal to purchase

TAX NOTE:

Year	1983
Parcel No.	204-24-30
District	5200
Value	105642
Total Tax	\$722.64
First Half	\$361.32
Second Half	\$361.32

SEC. 1598 PAGE 525

RECEIVED
B.L.M. AZ STATE OFFICE

AUG 24 1984

7:45 A.M.
PHOENIX, ARIZONA

43032553

REQUIREMENTS

The exceptions of Schedule B referred to in the requirements below will be eliminated from the policy to be issued upon satisfaction of the following requirements:

1. The right is reserved to make additional exceptions or requirements upon submission of adequate information concerning the nature of the proposed transaction.

EQV 1598 526

RECEIVED
B.L.M. AZ STATE OFFICE

AUG 24 1984

7:45 A.M.
PHOENIX, ARIZONA

RECEIVED
B.L.M. AZ STATE OFFICE

APR 24 1984

EXHIBIT 3

7:45 A.M.
PHOENIX, ARIZONA

Mistake Group, located in Walnut Grove Mining District, County of Yavapai, State of Arizona

<u>NAME OF CLAIM</u>	<u>BOOK</u>	<u>PAGE NO.</u>	<u>AMC NO.</u>	<u>TOWNSHIP.</u>	<u>RANGE</u>	<u>SEC.</u>
Mistake Fraction No. 1	761	114	75989	11N	4W	11
Mistake Fraction No. 2	761	115	75990	11N	4W	11
Mistake No. 1	761	116	75991	11N	4W	14
Mistake No. 2	761	117	75992	11N	4W	14
Mistake No. 3	761	118	75993	11N	4W	14
Mistake No. 4	761	119	75994	11N	4W	11
Mistake No. 5	761	120	75995	11N	4W	11
Mistake No. 6	761	121	75996	11N	4W	11
Mistake No. 7	761	122	75997	11N	4W	11
Mistake No. 8	761	123	75998	11N	4W	11
Mistake No. 9	761	124	75999	11N	4W	11
Mistake No. 10	761	125	76000	11N	4W	12
Mistake No. 11	761	126	76001	11N	4W	12
Mistake No. 12	761	127	76002	11N	4W	12
Mistake No. 13	761	128	76003	11N	4W	12
Mistake No. 14	761	129	76004	11N	4W	12
Mistake No. 15	761	130	76005	11N	4W	12
Mistake No. 16	761	131	76006	11N	4W	1
Mistake No. 17	761	132	76007	11N	4W	1
Mistake No. 18	761	133	76008	11N	4W	1
Last Mistake	761	134	76009	11N	4W	1

Zonia Group, located in Walnut Grove Mining District, County of Yavapai, State of Arizona

<u>Name of Claim</u>	<u>Book</u>	<u>Page No.</u>	<u>AMC No.</u>	<u>Township.</u>	<u>Range</u>	<u>Sec.</u>
Zonia No. 2	1358	591-592	124258	11N	4W	14
Zonia No. 5	1358	593-594	124259	11N	4W	12
Zonia No. 6	1358	595-596	124260	11N	4W	12
Zonia No. 7	1358	597-598	124261	11N	4W	12
Zonia No. 8	1358	599-600	124262	11N	4W	12
Zonia No. 9	1358	601-602	124263	11N	3W-4W	7-12
Zonia No. 10	1358	603-604	124264	11N	3W-4W	7-12
Zonia No. 11	1358	605-606	124265	11N	3W-4W	7-12
Zonia No. 14	1358	607-608	124266	11N	4W	12
Zonia No. 15	1358	609-610	124267	11N	4W	12
Zonia No. 16	1358	611-612	124268	11N	3W	7
Zonia No. 17	1358	613-614	124269	11N	4W	7-12
Zonia No. 18	1358	615-616	124270	11N	4W	12
Zonia No. 19	1358	617-618	124271	11N	4W	12-13
Zonia No. 20	1358	619-620	124272	11N	4W	14
Zonia No. 21	1358	621-622	124273	11N	3W	6-7
Zonia No. 22	1358	623-624	124274	11N	3W	6-7
Zonia No. 23	1358	625-626	124275	11N	3W	6
Zonia No. 24	1358	627-628	124276	11N	3W	7

Copper Crown Group, located in Walnut Grove Mining District, County of Yavapai, State of Arizona

<u>NAME OF CLAIM</u>	<u>BOOK</u>	<u>PAGE NO.</u>	<u>AMC NO.</u>	<u>TOWNSHIP.</u>	<u>RANGE</u>	<u>SEC.</u>
Gold Crown	159	400	76046	11N	3W	6
Copper Crown No. 1	147	155	76047	11N	4W	1
Copper Crown No. 2	147	156	76048	11N	4W	1
Copper Crown No. 3	147	157	76049	11N	3W	1
Copper Crown No. 4	151	331	76050	11N	4W	1
Copper Crown No. 5	151	332	76051	12N	3W	31
Copper Crown No. 6	151	333	76052	11N	4W	1
Copper Crown No. 7	151	334	76053	11N	4W	1
Copper Crown No. 8	151	335	76054	11N	3W	6
Copper Crown No. 9	55	111	76055	11N	3W	6
Copper Crown No. 10	7	186	76056	11N	3W	31
Copper Crown No. 12	55	112	76057	11N	4W	1
Copper Crown No. 13	560	929	76058	12N	3W	6
Copper Crown No. 14	63	204	76059	11N	3W	6
Copper Crown No. 15	64	179	76060	12N	3W	31
Copper Crown No. 16	64	180	76061	12N	3W	31
Copper Crown No. 17	64	181	76062	11N	3W	6
Copper Crown No. 18	68	385	76063	11N	3W	6
Copper Crown No. 19	68	386	76064	11N	3W	6
Copper Crown No. 20	68	387	76065	11N	4W	1
Copper Crown No. 21	68	388	76066	11N	3W	6
Copper Crown No. 22	68	389	76067	11N	3W	6
Copper Crown No. 23	68	390	76068	12N	3W	31
Copper Crown No. 24	68	391	76069	12N	3W	31
Copper Crown No. 25	68	392	76070	12N	3W	32
Copper Crown No. 26	68	393	76071	11N	4W	1
Copper Crown No. 27	83	74	76072	11N	3W	6
Copper Crown No. 28	73	402	76073	11N	3W	6
Copper Crown No. 29	73	403	76074	11N	3W	6
Copper Crown No. 30	73	404	76075	11N	3W	6
Copper Crown No. 31	73	405	76076	12N	3W	31
Copper Crown No. 32	83	75	76077	12N	3W	32
Copper Crown No. 33	112	374	76078	11N	3W	6
Copper Crown No. 34	112	375	76079	11N	3W	6
Copper Crown No. 35	112	376	76080	12N	3W	32
Copper Crown No. 36	560	930	76081	12N	3W	32
Copper Crown No. 37	560	931	76082	11N	3W	6
Copper Crown No. 38	560	932	76083	11N	3W	6

BOOK 1563 PAGE 724

BOOK 1598 PAGE 528

RECEIVED
B.L.M. AZ STATE OFFICE

AUG 24 1984

7:45 A.M.
PHOENIX, ARIZONA

Copper Crown Group, located in Walnut Grove Mining District, County of Yavapai, State of Arizona

<u>NAME OF CLAIM</u>	<u>BOOK</u>	<u>PAGE NO.</u>	<u>AMC NO.</u>	<u>TWNSP.</u>	<u>RANGE</u>	<u>SEC.</u>
Copper Crown No. 39	560	933	76084	11N	3W	6
Copper Crown No. 40	560	934	76085	11N	3W	6
Copper Crown No. 41	560	935	76086	12N	3W	32
Copper Crown No. 42	560	936	76087	12N	3W	32
Copper Crown No. 43	560	937	76088	11N	3W	6
Copper Crown No. 44	560	938	76089	11N	3W	6
Copper Crown No. 45	560	939	76090	11N	3W	6
Copper Crown No. 46	560	940	76091	11N	3W	6
Copper Crown No. 47	560	941	76092	11N	3W	5
Copper Crown No. 48	560	942	76093	12N	3W	32
Copper Crown No. 49	560	943	76094	12N	3W	31
Copper Crown No. 50	560	944	76095	12N	3W	31
Copper Crown No. 51	560	945	76096	11N	3W	6
Amended	706	403	76096			
Copper Crown No. 52	560	946	76097	12N	3W	31
Copper Crown No. 53	1-584	185 186	188442	11N	4W	1

Copper King Group, Scott Group, and Copper Bar Group, located in Walnut Grove Mining District, County of Yavapai, State of Arizona

<u>NAME OF CLAIM</u>	<u>BOOK</u>	<u>PAGE NO.</u>	<u>AMC NO.</u>	<u>TWNSP.</u>	<u>RANGE</u>	<u>SEC.</u>
Copper King No. 1	1358	635-636	124280	11N	4W	14
Copper King No. 3	1358	637-638	124281	11N	4W	14
Copper King No. 4	1358	639-640	124282	11N	4W	14
Scott No. 1	1358	641-642	124283	11N	4W	14
Scott No. 2	1358	643-644	124284	11N	4W	14
Copper Bar No. 2	1358	645-646	124285	11N	4W	14

BOOK 1598 PAGE 529

RECEIVED
B.L.M. AZ STATE OFFICE

APR 24 1984

7:45 A.M.,
PHOENIX, ARIZONA

Lois Group, located in Walnut Grove Mining District, County of Yavapai,
State of Arizona

<u>NAME OF CLAIM</u>	<u>BOOK</u>	<u>PAGE</u>	<u>AMC. NO.</u>	<u>TWNSHP.</u>	<u>RANGE</u>	<u>SEC.</u>
Lois No. 1	464	551	75979	11N	4W	14
Lois No. 2	464	552	75980	11N	4W	14
Lois No. 3	464	553	75981	11N	4W	14
Lois No. 4	464	554	75982	11N	4W	23
Lois No. 5	464	555	75983	11N	4W	23
Lois No. 6	464	556	75984	11N	4W	14
Lois No. 17	464	557	75985	11N	4W	14
Lois No. 18	464	558	75986	11N	4W	14
Lois No. 19	464	559	75967	11N	4W	15
Lois No. 20	464	560	75988	11N	4W	15

BOOK 1598 PAGE 530

RECEIVED
B.L.M. AZ STATE OFFICE

APR 24 1984

7:45 A.M.
PHOENIX, ARIZONA



AMERICAN SELCO INCORPORATED

SUBSIDIARY OF SELECTION TRUST LIMITED, LONDON, ENGLAND

EST GROVE STREET - SUITE NO. 100

RENO, NEVADA - 89509

TELEPHONE (702) 827-2270

TELEX 354424

FAX (702) 827-3463

A.M.C. 75918

January 7, 1980

Bureau of Land Management
2400 Valley Bank Center
Phoenix, Arizona 85703

Gentlemen:

Enclosed please find executed copies of three Quit-claim Deeds between American Selco Inc. and Chevron U.S.A. Inc. on numerous claim groups in Yavapai County, Arizona. We have not received our A.M.C. numbers as of yet and so I am unable to reference these claims for you. As far as I know, all of these claims have been filed with the BLM, either by American Selco or Chevron.

I want to make it a matter of record that the Joint Venture Partnership between American Selco Inc. and Chevron U.S.A. has been dissolved and that those claims that were held jointly by them have been divided up and each corporation now holds its claims independently from the other corporation.

If I can be of any assistance to you in this matter please don't hesitate to call me.

**RECEIVED
B.L.M. AZ STATE OFFICE**

JAN 10 1980

**10:00 A.M.
PHOENIX, ARIZONA**

Yours very truly,
AMERICAN SELCO INCORPORATED

Tom Rice
Mineral Landsman

TR/dh

*A.M.C. 1141
1790
3697
75918* } *updated
nlq*

I do hereby certify that the within instrument was filed and recorded at the request of American Selco Inc

on DEC 12 '79 - 12 10 PM o'clock Book 1265 Official Records Page 16-220 (incl)

Records of Yavapai County, Arizona. WITNESS my hand and official seal the day and year first above written.

RECEIVED
B.L.M. AZ STATE OFFICE

INDEXED

PATSY C. JENNEY, County Recorder

By Dorothy J. Clapper Deputy

JAN 10 1980

QUITCLAIM DEED



10:00 A.M.
PHOENIX, ARIZONA

For Ten Dollars (\$10.00) and other good and valuable

consideration, CHEVRON U.S.A. INC., formerly known as Chevron Oil Company, a California corporation, hereby quit-claims to AMERICAN SELCO INCORPORATED, a New York corporation, all of its interest in the unpatented mining claims situated in Yavapai County, Arizona which are more particularly described in Exhibit A, which is attached hereto and by this reference is made a part hereof.

DATED this 1st day of September, 1978.

CHEVRON U.S.A. INC.

By E. A. Hershey
Assistant Secretary

STATE OF COLORADO)
CITY AND)ss.
COUNTY OF DENVER)

Before me, the undersigned authority, a Notary Public in and for said County, personally appeared E. A. Hershey to me personally known, who being by me duly sworn did say that he, with the capacity designated by his signature on the document to which this certificate is attached, is an officer or agent, of Chevron U.S.A. Inc., a corporation organized and existing under and by virtue of the laws of the State of California, and that he as such officer or agent and in such capacity being authorized by its Bylaws and/or Board of Directors so to do, signed, sealed, executed and acknowledged before me the foregoing instrument on behalf of said Corporation as his voluntary act and deed and the voluntary act and deed of said Corporation for the uses, purposes and consideration therein expressed and contained by signing the name of the Corporation by him as such officer or agent and that the seal, if any, affixed to said instrument is the Corporate seal of said Corporation, and he further acknowledges to me that said Corporation executed the same.

IN WITNESS WHEREOF, I have hereunto set my official signature and affixed my notarial seal of office on this the 10th day of October, 1978.

My Commission Expires:
My commission expires July 13, 1981

Cheryl A. Waberski
Notary Public



APPROVAL COPY

RECEIVED
B.L.M. AZ STATE OFFICE

JAN 10 1980

EXHIBIT A

10:00 A.M.
PHOENIX, ARIZONA

I. PENNY RICH AREA

The following unpatented mining claims situated in Section 31, Township 11 North, Range 2 East; Section 6, Township 10 North, Range 2 East; and Sections 13 and 24, Township 11 North, Range 1 East, G&SRM, Yavapai County, Arizona, copies of the location notices of which are of record in the office of the Recorder of Yavapai County, Arizona at the books and pages set opposite the respective claim names:

<u>Name of Claim</u>	<u>Book</u>	<u>Page</u>
Penny Rich 40	994	27
Penny Rich 41	994	28
Penny Rich 42	994	29
Penny Rich 43	994	30
Penny Rich 44	994	31
Penny Rich 45	994	32
Penny Rich 46	1044	548
Penny Rich 47	1064	173
Penny Rich 48	1064	174
Penny Rich 49	1064	175
Penny Rich 50	1064	176
Penny Rich 51	1064	177
Penny Rich 52	1064	178
Penny Rich 53	1064	179
Penny Rich 54	1064	180
Penny Rich 55	1064	181
Penny Rich 56	1064	182
Penny Rich 57	1064	183
Penny Rich 58	1064	184

II. PENTLAND AREA

The following unpatented mining claims situated in Sections 9, 17, 20, and 29, Township 12 North, Range 1 East, G&SRM, Yavapai County, Arizona, copies of the location notices of which are of record in the office of the Recorder of Yavapai County, Arizona at the books and pages set opposite the respective claim names:

<u>Name of Claim</u>	<u>Book</u>	<u>Page</u>
Pentland 7	813	792
Pentland 8	813	793
Pentland 8 (Amended)	1050	696
Pentland 9	813	794
Pentland 10	813	795
Pentland 12	813	797
Pentland 13	813	798
Pentland 18	815	536
Pentland 19	815	537
Pentland 28	916	25
Pentland 29	916	26
Pentland 30	916	27

APPROVAL COPY

**RECEIVED
B.L.M. AZ STATE OFFICE**

<u>Name of Claim</u>	<u>JAN 10 1980</u>	<u>Book</u>	<u>Page</u>
	10:00 A.M. PHOENIX, ARIZONA		
Pentland 31		916	28
Pentland 32		916	29
Pentland 33		916	30
Pentland 40		817	9
Pentland 40 (Amended)		1050	697
Pentland 41		817	10
Pentland 41 (Amended)		1050	698
Pentland 42		817	11
Pentland 43		817	12
Pentland 44		817	13
Pentland 45		817	14
Pentland 46		817	15
Pentland 47		817	16
Pentland 48		817	17
Pentland 49		817	18
Pentland 50		817	19
Pentland 51		817	20
Pentland 52		840	990
Pentland 53		840	991
Pentland 54		840	992
Pentland 55		840	993
Pentland 56		840	994
Pentland 57		840	995
Pentland 58		840	996
Pentland 59		840	997
Pentland 60		840	998
Pentland 61		840	999
Pentland 62		817	31
Pentland 63		817	32
Pentland 64		817	33
Pentland 65		817	34
Pentland 66		817	35
Pentland 67		817	36
Pentland 68		817	37
Pentland 69		817	38
Pentland 70		817	39
Pentland 71		817	40
Pentland 72		817	41
Pentland 73		817	42
Pentland 74		916	31
Pentland 75		916	32
Pentland 76		916	33
Pentland 78		916	35
Pentland 138		942	608

III. MAYER 20 AREA

The following unpatented mining claims situated in Section 18, 19, and 30, Township 12 North, Range 2 East, G&SRM, Yavapai County, Arizona, copies of the location notices of which are of record in the office of the Recorder of Yavapai County, Arizona at the books and pages set opposite the respective claim names:

<u>Name of Claim</u>	<u>Book</u>	<u>Page</u>
Mayer 20 1	919	983
Mayer 20 2	919	984
Mayer 20 3	919	985
Mayer 20 4	919	986
Mayer 20 5	931	241

APPROVAL COPY

RECEIVED
B.L.M. AZ STATE OFFICE

<u>Name of Claim</u>		<u>Book</u>	<u>Page</u>
Redrock 6	JAN 10 1980 10:00 A.M. PHOENIX, ARIZONA	11392	1054
Redrock 7		11392	1056
Redrock 8		11392	1058
Redrock 9		11392	1060
Redrock 10		11392	1062

VI. PEACOCK AREA

The following unpatented mining claims situated in Sections 22 and 28, Township 22 North, Range 14 East, G&SRM, Mohave County, Arizona, copies of the location notices of which are of record in the office of the Recorder of Mohave County, Arizona at the book and pages set opposite the respective claim names:

<u>Name of Claim</u>	<u>Book</u>	<u>Page</u>
Seesaw 2	280	671
Seesaw 3	280	672
Seesaw 4	280	673
Seesaw 5	280	674
Seesaw 7	280	675
Seesaw 8	280	676
Seesaw 9	280	677
Seesaw 10	280	678
Seesaw 11	280	679
Seesaw 12R	280	680
Seesaw 13R	280	681
Seesaw 14R	280	682
Seesaw 15R	280	683
Seesaw 16	280	684

VII. BINGHAMPTON AREA

The following unpatented mining claims situated in Sections 6 and 7, Township 12 North, Ranges 1½ and 2 East, G&SRM, Yavapai County, Arizona, copies of the location notices of which are of record in the office of the Recorder of Yavapai County, Arizona at the books and pages set opposite the respective claim names:

<u>Name of Claim</u>	<u>Book</u>	<u>Page</u>
Sunday 1	924	290
Sunday 2	924	291
Sunday 3	924	292
Sunday 4	924	293
Sunday 5	924	294
Sunday 6	924	295
Sunday 7	924	296
Sunday 8	924	297
Sunday 9	924	298
Sunday 10	924	299
Sunday 11	925	590
Sunday 12	925	591
Sunday 13	925	592
Sunday 14	925	593
Sunday 15	925	594
Sunday 16	925	595
Sunday 17	925	596
Sunday 18	925	597
Sunday 19	925	598

Authorization
C.D. 8-28-78
Prepared by Smalley
Checked by [Signature]
APPROVALS
Description [Signature]
Exploration _____
Production _____
Finance:
Accounting _____
I. & E. Tax _____
P. Tax & Ins. _____
Marketing _____
Legal [Signature]
Land: _____
District _____
Division _____
Survey _____

NOTICE!!

These documents have been scanned!

Do not place un-scanned documents beneath this notice!

Do not remove this notice from this file!

GPO Jacket No. 560-102
Print Order 61549
Rise Business Services, LLC
Job=AZ15 9/12/2019



Box Number= AZ15242



Claim Begin-End: AMC075918-AMC076170

4 Annual Filings



AZ15242-7

AMC074734-AMC075918



One South Church Avenue
Suite 1700
Tucson, Arizona 85701-1621
520.770.8700
Fax 520.623.2418
www.quarles.com

405085
410998

75918
124258
Attorneys at Law in
Chicago 402403
Indianapolis 353382
Madison
Milwaukee 386616
Naples
Phoenix
Scottsdale
Tampa
Tucson
Washington, D.C. 188442

Writer's Direct Dial: 520-770-8708
E-Mail: tiffany.morris@quarles.com

August 28, 2018

VIA OVERNIGHT COURIER

Bureau of Land Management
Arizona State Office
Attention: Information Access Center
One North Central Avenue, Suite 800
Phoenix, Arizona 85004-4427

RE: *Payment of Claim Maintenance Fees for Redstone Resources Corporation*

Dear Ladies and Gentlemen:

Delivered herewith is a check in the amount of \$26,350 as payment of the claim maintenance fees pursuant to 30 U.S.C. § 28f(a), as adjusted by 30 U.S.C. § 28j(c) and implemented by notice in the 74 *Federal Register* 30959-62 (June 29, 2009) and as amended by the Consolidated Appropriations Act 2012, Pub. L. No. 112-74, 125 Stat 786 (2011). The owner is paying a maintenance fee of \$155.00 per lode claim for the assessment year beginning September 1, 2017. Also enclosed are copies of the Certification of Payment of Maintenance Fee in Lieu of Affidavit of Annual Assessment Work to be recorded with the Yavapai County Recorder's Office.

Please return a date-stamped copy of this letter and the original Affidavit along with the receipt for payment to this office.

Thank you for your assistance and please feel free to contact me with any questions or concerns.

Sincerely,

Tiffany N. Morris
Legal Specialist

Enclosures
QB\155729.00002\52916784.1

RECEIVED
BLM AZ STATE OFFICE
2018 AUG 29 P 12: 20
PHOENIX, ARIZONA

354858
399303
403038

4251589

ENTERED
SEP 05 2018
BY: RAM

When Recorded Mail To:

Marian C. LaLonde, Esq.
QUARLES & BRADY, LLP
1 S. Church Avenue, Suite 1700
Tucson, Arizona 85701

CAPTION HEADING: Certification of Payment of Maintenance Fee In Lieu
of Affidavit of Annual Assessment Work

RECEIVED
BLM AZ STATE OFFICE
2018 AUG 29 P 12: 20
PHOENIX, ARIZONA

EXHIBIT A

Redstone Resources Unpatented Mining Claims

The following unpatented lode mining claims situated in the Walnut Grove Mining District, Yavapai County, Arizona, and the location notices of which are of record in the office of the Recorder of Yavapai County, Arizona and the Arizona State office of the Bureau of Land Management as follows:

BLM Serial Number	Claim Name	Location Date	County Records Number		Recording Date
			Book	Page	
F AMC75989	Mistake Fraction No. 1	06/21/1972	761	114	07/13/1972
AMC75990	Mistake Fraction No. 2	06/20/1972	761	115	07/13/1972
AMC75991	Mistake No. 1	06/20/1972	761	116	07/13/1972
AMC75992	Mistake No. 2	06/20/1972	761	117	07/13/1972
AMC75993	Mistake No. 3	06/20/1972	761	118	07/13/1972
AMC75994	Mistake No. 4	06/20/1972	761	119	07/13/1972
AMC75995	Mistake No. 5	06/20/1972	761	120	07/13/1972
AMC75996	Mistake No. 6	06/21/1972	761	121	07/13/1972
AMC75997	Mistake No. 7	06/21/1972	761	122	07/13/1972
AMC75998	Mistake No. 8	06/21/1972	761	123	07/13/1972
AMC75999	Mistake No. 9	06/21/1972	761	124	07/13/1972
AMC76000	Mistake No. 10	06/21/1972	761	125	07/13/1972
AMC76001	Mistake No. 11	06/21/1972	761	126	07/13/1972
AMC76002	Mistake No. 12	06/21/1972	761	127	07/13/1972
AMC76003	Mistake No. 13	06/21/1972	761	128	07/13/1972
AMC76004	Mistake No. 14	06/21/1972	761	129	07/13/1972
AMC76005	Mistake No. 15	06/21/1972	761	130	07/13/1972
AMC76006	Mistake No. 16	06/21/1972	761	131	07/13/1972
AMC76007	Mistake No. 17	06/21/1972	761	132	07/13/1972
AMC76008	Mistake No. 18	06/21/1972	761	133	07/13/1972
L AMC76009	The Last Mistake	06/21/1972	761	134	07/13/1972
F AMC75979	Lois No. 1	09/01/1967	464	551	
AMC75980	Lois No. 2	09/01/1967	464	552	
AMC75981	Lois No. 3	09/01/1967	464	553	
AMC75982	Lois No. 4	09/01/1967	464	554	
AMC75983	Lois No. 5	09/01/1967	464	555	
L AMC75984	Lois No. 6	09/01/1967	464	556	

PHOENIX, ARIZONA

BLM Serial Number	Claim Name	Location Date	County Records Number		Recording Date
			Book	Page	
AMC75985	Lois No. 17	09/01/1967	464	557	
AMC75986	Lois No. 18	09/01/1967	464	558	
AMC75987	Lois No. 19	09/01/1967	464	559	
AMC75988	Lois No. 20	09/01/1967	464	560	
AMC124258	Zonia No. 2	01/30/1981	1358	591-592	02/10/1981
AMC124259	Zonia No. 5	01/30/1981	1358	593-594	02/10/1981
AMC124260	Zonia No. 6	01/30/1981	1358	595-596	02/10/1981
AMC124261	Zonia No. 7	01/30/1981	1358	597-598	02/10/1981
AMC124262	Zonia No. 8	01/30/1981	1358	599-600	02/10/1981
AMC124263	Zonia No. 9	01/30/1981	1358	601-602	02/10/1981
AMC124264	Zonia No. 10	01/30/1981	1358	603-604	02/10/1981
AMC124265	Zonia No. 11	01/30/1981	1358	605-606	02/10/1981
AMC124266	Zonia No. 14	01/30/1981	1358	607-608	02/10/1981
AMC124267	Zonia No. 15	01/30/1981	1358	609-610	02/10/1981
AMC124268	Zonia No. 16	01/30/1981	1358	611-612	02/10/1981
AMC124269	Zonia No. 17	01/30/1981	1358	613-614	02/10/1981
AMC124270	Zonia No. 18	01/30/1981	1358	615-616	02/10/1981
AMC124271	Zonia No. 19	01/30/1981	1358	617-618	02/10/1981
AMC124272	Zonia No. 20	01/30/1981	1358	619-620	02/10/1981
AMC124273	Zonia No. 21	01/30/1981	1358	621-622	02/10/1981
AMC124274	Zonia No. 22	01/30/1981	1358	623-624	02/10/1981
AMC124275	Zonia No. 23	01/30/1981	1358	625-626	02/10/1981
AMC124276	Zonia No. 24	01/30/1981	1358	627-628	02/10/1981
AMC402403	Copper King No. 1	09/01/2010	4765	431	09/20/2010
AMC402404	Copper King No. 2	09/01/2010	4765	433	09/20/2010
AMC402405	Copper King No. 3	09/01/2010	4765	432	09/20/2010
AMC124282	Copper King No. 4	01/30/1981	1358	639-640	02/10/1981
AMC124283	Scott No. 1	01/30/1981	1358	641-642	02/10/1981
AMC124284	Scott No. 2	01/30/1981	1358	643-644	02/10/1981
AMC124285	Copper Bar No. 2	01/30/1981	1358	645-646	02/10/1981
AMC353382	Triad No. 1	02/16/2000	3739	235	03/15/2000
AMC353383	Triad No. 2	02/16/2000	3739	234	03/15/2000
AMC353384	Triad No. 3	02/16/2000	3739	233	03/15/2000
AMC76047	Copper Crown No. 1	09/19/1938	147	155	
AMC76048	Copper Crown No. 2	09/19/1938	147	156	

BLM Serial Number	Claim Name	Location Date	County Records Number		Recording Date
			Book	Page	
T AMC76049	Copper Crown No. 3	09/19/1938	147	157	
	Copper Crown No. 4	07/02/1942	151	331	
	Copper Crown No. 5	07/02/1942	151	332	
	Copper Crown No. 6	07/02/1942	151	333	
	Copper Crown No. 7	07/02/1942	151	334	
L AMC76054	Copper Crown No. 8	07/02/1942	151	335	
→ AMC76046	Gold Crown	12/03/1951	159	400	
T AMC76055	Copper Crown No. 9	06/01/1955	55	111	
	Copper Crown No. 10	07/14/1952	7	186	09/26/1952
	Copper Crown No. 12	06/01/1955	55	112	
	Copper Crown 13	07/23/1969	560	929	08/05/1969
	Copper Crown No. 14	11/04/1955	63	204	
	Copper Crown No. 15	12/12/1955	64	179	
	Copper Crown No. 16	12/12/1955	64	180	
	Copper Crown No. 17	12/12/1955	64	181	
	Copper Crown No. 18	02/07/1956	68	385	
	Copper Crown No. 19	02/07/1956	68	386	
	Copper Crown No. 20	02/07/1956	68	387	
	Copper Crown No. 21	02/07/1956	68	388	
	Copper Crown No. 22	02/07/1956	68	389	
	Copper Crown No. 23	02/07/1956	68	390	
	Copper Crown No. 24	02/07/1956	68	391	
	Copper Crown No. 25	02/07/1956	68	392	
	Copper Crown No. 26	02/07/1956	68	393	
	Copper Crown No. 27	08/11/1956	83	74	
	Copper Crown No. 28	03/07/1956	73	402	
	Copper Crown No. 29	03/07/1956	73	403	
	Copper Crown No. 30	03/07/1956	73	404	
	Copper Crown No. 31	03/07/1956	73	405	
	Copper Crown No. 32	08/11/1956	83	75	
	Copper Crown No. 33	09/01/1957	112	374	
	Copper Crown No. 34	09/01/1957	112	375	
	Copper Crown No. 35	09/01/1957	112	376	
	Copper Crown No. 36	07/20/1969	560	930	08/05/1969
L AMC76082	Copper Crown No. 37	07/20/1969	560	931	08/05/1969

RECEIVED
 BLM AZ STATE OFFICE
 2010 AUG 29 P 12:21
 PHOENIX, ARIZONA

BLM Serial Number	Claim Name	Location Date	County Records Number		Recording Date
			Book	Page	
AMC76083	Copper Crown No. 38	07/21/1969	560	932	08/05/1969
AMC76084	Copper Crown No. 39	07/21/1969	560	933	08/05/1969
AMC76085	Copper Crown No. 40	07/20/1969	560	934	08/05/1969
AMC76086	Copper Crown No. 41	07/21/1969	560	935	08/05/1969
AMC76087	Copper Crown No. 42	07/22/1969	560	936	08/05/1969
AMC76088	Copper Crown No. 43	07/22/1969	560	937	08/05/1969
AMC76089	Copper Crown No. 44	07/22/1969	560	938	08/05/1969
AMC76090	Copper Crown No. 45	07/22/1969	560	939	08/05/1969
AMC76091	Copper Crown No. 46	07/22/1969	560	940	08/05/1969
AMC76092	Copper Crown No. 47	07/23/1969	560	941	08/05/1969
AMC76093	Copper Crown No. 48	07/23/1969	560	942	08/05/1969
AMC76094	Copper Crown No. 49	07/23/1969	560	943	08/05/1969
AMC76095	Copper Crown No. 50	07/23/1969	560	944	08/05/1969
AMC76096	Copper Crown No. 51	07/23/1969	560	945	08/05/1969
	Amended		706	403	08/05/1971
AMC386616	Copper Crown # 52	09/01/2007	4551	245	09/31/2007
AMC188442	Copper Crown No. 53	09/08/1982	1484	185	09/08/1982
AMC354858	N-30	10/04/2000	3798	672	12/12/2000
AMC354859	N-31	10/04/2000	3798	671	12/12/2000
AMC354860	N-32	10/05/2000	3798	670	12/12/2000
AMC354861	N-34	10/04/2000	3798	669	12/12/2000
AMC354862	N-35	10/04/2000	3798	668	12/12/2000
AMC354863	N-36	10/05/2000	3798	667	12/12/2000
AMC354864	N-37	10/05/2000	3798	666	12/12/2000
AMC354865	N-38	11/06/2000	3798	665	12/12/2000
AMC354866	N-39	11/06/2000	3798	664	12/12/2000
AMC354867	N-40	11/06/2000	3798	663	12/12/2000
AMC399303	Redstone Fraction No. 2	02/17/2010	4724	172	02/18/2010
AMC399304	Redstone Fraction No. 3	02/17/2010	4724	173	02/18/2010
AMC403038	Zonia Millsite No. 1	09/01/2010	4774	20	10/29/2010
AMC403039	Zonia Millsite No. 7	09/01/2010	4774	21	10/29/2010
AMC403040	Zonia Millsite No. 8	09/01/2010	4774	22	10/29/2010
AMC403041	Zonia Millsite No. 9	09/01/2010	4774	23	10/29/2010

PHOENIX, ARIZONA

BLM Serial Number	Claim Name	Location Date	County Records Number		Recording Date
			Book	Page	
F AMC403042	Zonia Millsite No. 10	09/01/2010	4774	24	10/29/2010
AMC403043	Zonia Millsite No. 11	09/01/2010	4774	25	10/29/2010
AMC403044	Zonia Millsite No. 17	09/01/2010	4774	26	10/29/2010
AMC403045	Zonia Millsite No. 18	09/01/2010	4774	27	10/29/2010
AMC403046	Zonia Millsite No. 19	09/01/2010	4774	28	10/29/2010
AMC403047	Zonia Millsite No. 20	09/01/2010	4774	29	10/29/2010
AMC403048	Zonia Millsite No. 33	09/01/2010	4774	30	10/29/2010
AMC403049	Zonia Millsite No. 34	09/01/2010	4774	31	10/29/2010
AMC403050	Zonia Millsite No. 35	09/01/2010	4774	32	10/29/2010
AMC403051	Zonia Millsite No. 36	09/01/2010	4774	33	10/29/2010
AMC403052	Zonia Millsite No. 40	09/01/2010	4774	34	10/29/2010
AMC403053	Zonia Millsite No. 41	09/01/2010	4774	35	10/29/2010
AMC403054	Zonia Millsite No. 42	09/01/2010	4774	36	10/29/2010
AMC403055	Zonia Millsite No. 44	09/01/2010	4774	37	10/29/2010
AMC403056	Zonia Millsite No. 45	09/01/2010	4774	38	10/29/2010
L AMC403057	Zonia Millsite No. 57	09/01/2010	4774	39	10/29/2010
F AMC405085	Redstone #1	11/19/2010	4795	339	02/11/2011
AMC405086	Redstone #2	11/19/2010	4795	340	02/11/2011
AMC405087	Redstone #3	11/19/2010	4795	341	02/11/2011
AMC405088	Redstone #4	11/19/2010	4795	342	02/11/2011
AMC405089	Redstone #5	11/19/2010	4795	343	02/11/2011
AMC405090	Redstone #6	11/19/2010	4795	344	02/11/2011
AMC405091	Redstone #7	11/19/2010	4795	345	02/11/2011
AMC405092	Redstone #8	11/19/2010	4795	346	02/11/2011
AMC405093	Redstone #9	11/19/2010	4795	347	02/11/2011
AMC405094	Redstone #10	11/19/2010	4795	348	02/11/2011
AMC405095	Redstone #11	11/19/2010	4795	349	02/11/2011
AMC405096	Redstone #12	11/19/2010	4795	350	02/11/2011
AMC405097	Redstone #13	11/19/2010	4795	351	02/11/2011
AMC405098	Redstone #14	11/19/2010	4795	352	02/11/2011
AMC405099	Redstone #15	12/02/2010	4795	353	02/11/2011
AMC405100	Redstone #16	12/02/2010	4795	354	02/11/2011
AMC405101	Redstone #17	12/02/2010	4795	355	02/11/2011
AMC405102	Redstone #18	12/02/2010	4795	356	02/11/2011
L AMC405103	Redstone #19	12/02/2010	4795	357	02/11/2011

PHOENIX ARIZONA
 COUNTY RECORDS
 DEPT. OF RECORDS
 10/29/2010

BLM Serial Number	Claim Name	Location Date	County Records Number		Recording Date
			Book	Page	
AMC411000	Redstone #20	09/01/2011	4832	267	09/02/2011
AMC411001	Redstone #21	09/01/2011	4832	270	09/02/2011
AMC411002	Redstone #22	09/01/2011	4832	894	09/07/2011
AMC411003	Redstone #23	09/01/2011	4832	893	09/07/2011
AMC410998	Redstone Fraction #4	09/01/2011	4832	269	09/02/2011
AMC410999	Redstone Fraction #5	09/01/2011	4832	268	09/02/2011

RECEIVED
BLM AZ STATE OFFICE
2018 AUG 29 P 12: 21
PHOENIX, ARIZONA



1 N CENTRAL AVE
STE 800
PHOENIX AZ 85004-4414
P: BROWN S: ORANGE
1004-1059 1030
2816929019879 0809
SM 082405 043 18 00 41 15 DATE
US 0561 NIPPS 18.03. 817081865L

Express Envelope

Extremely Urgent

This envelope is for use with the following services:

**UPS Next Day Air®
UPS Worldwide Express®
UPS 2nd Day Air®**

Apply shipping documents on this side.

Do not use this envelope for:

**UPS Ground
UPS Standard
UPS 3 Day Select®
UPS Worldwide Expedited®**

Visit **ups.com®** or call **1-800-PICK-UPS®** (1-800-742-5877) to schedule a pickup or find a drop off location near you.

Domestic Shipments

- To qualify for the Letter rate, UPS Express Envelopes may only contain correspondence, urgent documents, and/or electronic media, and must weigh 8 oz. or less. Envelopes containing items other than those listed or weighing more than 8 oz. will be billed by weight.

International Shipments

- The UPS Express Envelope may be used only for documents of no commercial value. Certain countries consider electronic media as documents. Visit ups.com/importexport to view restrictions.
- To qualify for the Letter rate, UPS Express Envelopes may only contain correspondence, urgent documents, and/or electronic media, and must weigh 8 oz. or less. Envelopes containing items other than those listed or weighing more than 8 oz. will be billed by weight.

Note: Express Envelopes containing sensitive information or cash equivalents are not eligible for the Letter rate.

THIRAVATHI, MORIS
5207798708
QUARLES & BRADY, LLC
1 SOUTH CHURCH AVENUE
TUCSON AZ 85701


1.0 LBS LTR 1 OF 1

SHIP TO:

ARIZONA STATE OFFICE
BUREAU OF LAND MANAGEMENT
ATTN: INFORMATION ACCESS CENTER
SUITE 800
1 N. CENTRAL AVENUE
PHOENIX AZ 85004




AZ 850 9-10



UPS NEXT DAY AIR

TRACKING #: 1Z 816 929 01 9879 0899

1



BILLING: P/P

Reference # 1-15572000002

2021.08.07.27

NW402201.07.2018



RECEIVED
BLM AZ STATE OFFICE
2018 AUG 29 P 12:20
PHOENIX, ARIZONA

EV.12/09 FD



United States Department of the Interior
Bureau of Land Management
 DIV OF LANDS, MINRLS & ENERGY
 ONE N CENTRAL AVE
 PHOENIX, AZ 85004 -4427
 Phone: 602-417-9200

Receipt

No: 4251589

Transaction #: 4367101	
Date of Transaction: 08/31/2018	
CUSTOMER:	
QUARLES & BRADY LLP ONE SOUTH CHURCH AVE STE 1700 TUCSON, AZ 85701 US	

LINE #	QTY	DESCRIPTION	REMARKS	UNIT PRICE	TOTAL
1	1.00	LOCATABLE MINERALS / MINING CLAIMS- NOT NEW-UNADJUD, ONE AUTH NO. ONLY / MINING CLAIM MONEY RECEIVED CASES: AMC75989/\$26350.00	MAINT 2019/170	- n/a -	26350.00
TOTAL:					\$26,350.00

PAYMENT INFORMATION			
1	AMOUNT:	26350.00	POSTMARKED: N/A
	TYPE:	CHECK	RECEIVED: 08/29/2018
	CHECK NO:	794343	
	NAME:	QUARLES & BRADY LLP 411 E WISCONSIN AVE STE 2400 MILWAUKEE WI 53202 US	

REMARKS	

This receipt was generated by the automated BLM Collections and Billing System and is a paper representation of a portion of the official electronic record contained therein.



One South Church Avenue
Suite 1700
Tucson, Arizona 85701-1621
520.770.8700
Fax 520.623.2418
www.quarles.com

Attorneys at Law in
Chicago
Indianapolis
Madison
Milwaukee
Naples
Phoenix
Scottsdale
Tampa
Tucson
Washington, D.C.

75918
124258
402403
353382
386616
188442

Writer's Direct Dial: 520-770-8717
E-Mail: marian.lalonde@quarles.com

354858
403038

August 17, 2017

VIA OVERNIGHT COURIER

Bureau of Land Management
Arizona State Office
Attention: Information Access Center
One North Central Avenue, Suite 800
Phoenix, AZ 85004-4427

405085
410998

RECEIVED
BLM AZ STATE OFFICE
2017 AUG 21 P 1:40
PHOENIX, ARIZONA

RE: Payment of Claim Maintenance Fees - Redstone Resources Corporation

Ladies and Gentlemen:

Delivered herewith is a check in the amount of \$26,350.00 as payment of the claim maintenance fees pursuant to 30 U.S.C. § 28f(a), as adjusted by 30 U.S.C. § 28j(c) and implemented by notice in the 74 *Federal Register* 30959-62 (June 29, 2009) and as amended by the Consolidated Appropriations Act 2012, Pub. L. No. 112-74, 125 Stat 786 (2011). The owner is paying a maintenance fee of \$155.00 per lode claim for the assessment year beginning September 1, 2017. Also enclosed are copies of the Certification of Payment of Maintenance Fee in Lieu of Affidavit of Annual Assessment Work to be recorded with the Yavapai County Recorder's Office.

Please return a date-stamped copy of this letter and the Affidavit along with the receipt for payment to this office.

Thank you for your assistance and please feel free to contact me with any questions or concerns.

Sincerely,

Marian C. LaLonde

Enclosure(s)

3948911

ENTERED
AUG 24 2017
BY: RAM

After recording, please return to:

Marian C. LaLonde
Quarles & Brady LLP
One S. Church Ave., Ste. 1700
Tucson, AZ 85701

STATE OF ARIZONA)
) ss:
County of Pima)

CERTIFICATION OF PAYMENT OF MAINTENANCE FEE
IN LIEU OF AFFIDAVIT OF ANNUAL ASSESSMENT WORK

Marian C. LaLonde, being first duly sworn, deposes and says that:

1. She is an agent for Redstone Resources Corporation, a Nevada corporation, owner of the unpatented lode mining claims and millsites situated in Yavapai County, Arizona (the "Claims"), the location notices of which are of record in said county, and in the records of the Arizona State Office of the Bureau of Land Management under the file numbers indicated in the attached Exhibit A.

2. Pursuant to the 30 U.S.C. § 28f(a), as adjusted by 30 U.S.C. § 28j(c) and implemented by notice in 74 *Federal Register* 30959-62 (June 29, 2009) and as amended by the Consolidated Appropriations Act 2012, Pub. L. No. 112-74, 125 Stat. 786 (2011), the owner has paid a maintenance fee of \$155.00 per claim for the assessment year beginning September 1, 2017. This Certificate is in lieu of an affidavit of performance of annual assessment work or notice of intent to hold and a copy of the receipt of payment to the Bureau of Land Management is attached hereto.


3. The name and address of the owner of Claims for which this Certificate is prepared are Redstone Resources Corporation, 10920 W. Alameda Ave., Ste. 207, Lakewood CO 80226. THIS IS NOT A CHANGE OF ADDRESS.

4. The Claims are held and claimed by the owner for the valuable mineral contained therein and the millsites for uses related to the mining claims.

DATED this 17th day of August, 2017.

Marian C. LaLonde
Marian C. LaLonde

Sworn and subscribe to before me this day of August, 2017, Marian
LaLonde, Agent for Redstone Resources Corporation.



Yvonne R. Young
Notary Public

RECEIVED
BLM AZ STATE OFFICE
2017 AUG 21 P 1:50
HOENIX, ARIZONA

EXHIBIT A

The following unpatented lode mining claims situated in the Walnut Grove Mining District, Yavapai County, Arizona, and the location notices of which are of record in the office of the Recorder of Yavapai County, Arizona and the Arizona State office of the Bureau of Land Management as follows:

Name of Claim	Book of Official Records	Page Number	A MC Number	Location Date
Mistake Fraction No. 1	761	114	75989	6-21-1972
Mistake Fraction No. 2	761	115	75990	6-20-1972
Mistake No. 1	761	116	75991	6-20-1972
Mistake No. 2	761	117	75992	6-20-1972
Mistake No. 3	761	118	75993	6-20-1972
Mistake No. 4	761	119	75994	6-20-1972
Mistake No. 5	761	120	75995	6-20-1972
Mistake No. 6	761	121	75996	6-21-1972
Mistake No. 7	761	122	75997	6-21-1972
Mistake No. 8	761	123	75998	6-21-1972
Mistake No. 9	761	124	75999	6-21-1972
Mistake No. 10	761	125	76000	6-21-1972
Mistake No. 11	761	126	76001	6-21-1972
Mistake No. 12	761	127	76002	6-21-1972
Mistake No. 13	761	128	76003	6-21-1972
Mistake No. 14	761	129	76004	6-21-1972
Mistake No. 15	761	130	76005	6-21-1972
Mistake No. 16	761	131	76006	6-21-1972
Mistake No. 17	761	132	76007	6-21-1972
Mistake No. 18	761	133	76008	6-21-1972
The Last Mistake	761	134	76009	6-21-1972
Lois No. 1	464	551	75979	9-01-1967
Lois No. 2	464	552	75980	9-01-1967
Lois No. 3	464	553	75981	9-01-1967
Lois No. 4	464	554	75982	9-01-1967
Lois No. 5	464	555	75983	9-01-1967
Lois No. 6	464	556	75984	9-01-1967
Lois No. 17	464	557	75985	9-01-1967
Lois No. 18	464	558	75986	9-01-1967
Lois No. 19	464	559	75987	9-01-1967
Lois No. 20	464	560	75988	9-01-1967
Zonia No. 2	1358	591-592	124258	1-30-1981
Zonia No. 5	1358	593-594	124259	1-30-1981
Zonia No. 6	1358	595-596	124260	1-30-1981
Zonia No. 7	1358	597-598	124261	1-30-1981
Zonia No. 8	1358	599-600	124262	1-30-1981
Zonia No. 9	1358	601-602	124263	1-30-1981
Zonia No. 10	1358	603-604	124264	1-30-1981

RECEIVED
 BUREAU OF LAND MANAGEMENT
 PHOENIX, ARIZONA
 JUL 11 1981

Name of Claim	Book of Official Records	Page Number	A MC Number	Location Date
Zonia No. 11	1358	605-606	124265	1-30-1981
Zonia No. 14	1358	607-608	124266	1-30-1981
Zonia No. 15	1358	609-610	124267	1-30-1981
Zonia No. 16	1358	611-612	124268	1-30-1981
Zonia No. 17	1358	613-614	124269	1-30-1981
Zonia No. 18	1358	615-616	124270	1-30-1981
Zonia No. 19	1358	617-618	124271	1-30-1981
Zonia No. 20	1358	619-620	124272	1-30-1981
Zonia No. 21	1358	621-622	124273	1-30-1981
Zonia No. 22	1358	623-624	124274	1-30-1981
Zonia No. 23	1358	625-626	124275	1-30-1981
Zonia No. 24	1358	627-628	124276	1-30-1981
Copper King No. 1	4765	431	402403	9-01-2010
Copper King No. 2	4765	433	402404	9-01-2010
Copper King No. 3	4765	432	402405	9-01-2010
Copper King No. 4	1358	639-640	124282	1-30-1981
Scott No. 1	1358	641-642	124283	1-30-1981
Scott No. 2	1358	643-644	124284	1-30-1981
Copper Bar No. 2	1358	645-646	124285	1-30-1981
Triad No. 1	3739	235	353382	2-16-2000
Triad No. 2	3739	234	353383	2-16-2000
Triad No. 3	3739	233	353384	2-16-2000
Copper Crown No. 1	147	155	76047	9-19-1938
Copper Crown No. 2	147	156	76048	9-19-1938
Copper Crown No. 3	147	157	76049	9-19-1938
Copper Crown No. 4	151	331	76050	7-02-1942
Copper Crown No. 5	151	332	76051	7-02-1942
Copper Crown No. 6	151	333	76052	7-02-1942
Copper Crown No. 7	151	334	76053	7-02-1942
Copper Crown No. 8	151	335	76054	7-02-1942
Gold Crown	159	400	76046	12-3-1951
Copper Crown No. 9	55	111	76055	6-01-1955
Copper Crown No. 10	7	186	76056	7-14-1952
Copper Crown No. 12	55	112	76057	6-01-1955
Copper Crown 13	560	929	76058	7-23-1969
Copper Crown No. 14	63	204	76059	11-04-1955
Copper Crown No. 15	64	179	76060	12-11-1955
Copper Crown No. 16	64	180	76061	12-11-1955
Copper Crown No. 17	64	181	76062	12-11-1955
Copper Crown No. 18	68	385	76063	2-07-1956
Copper Crown No. 19	68	386	76064	2-07-1956
Copper Crown No. 20	68	387	76065	2-07-1956
Copper Crown No. 21	68	388	76066	2-07-1956

RECEIVED
 STATE OFFICE
 PHOENIX, ARIZONA
 2017 JUN 21 PM 4:40

Name of Claim	Book of Official Records	Page Number	A MC Number	Location Date
Copper Crown No. 22	68	389	76067 7	2-07-1956
Copper Crown No. 23	68	390	76068	2-07-1956
Copper Crown No. 24	68	391	76069	2-07-1956
Copper Crown No. 25	68	392	76070	2-07-1956
Copper Crown No. 26	68	393	76071	2-07-1956
Copper Crown No. 27	83	74	76072	8-11-1956
Copper Crown No. 28	73	402	76073	3-07-1956
Copper Crown No. 29	73	403	76074	3-07-1956
Copper Crown No. 30	73	404	76075	3-07-1956
Copper Crown No. 31	73	405	76076	3-07-1956
Copper Crown No. 32	83	75	76077	8-11-1956
Copper Crown No. 33	112	374	76078	9-01-1957
Copper Crown No. 34	112	375	76079	9-01-1957
Copper Crown No. 35	112	376	76080	9-01-1957
Copper Crown No. 36	560	930	76081	7-20-1969
Copper Crown No. 37	560	931	76082	7-20-1969
Copper Crown No. 38	560	932	76083	7-21-1969
Copper Crown No. 39	560	933	76084	7-21-1969
Copper Crown No. 40	560	934	76085	7-20-1969
Copper Crown No. 41	560	935	76086	7-21-1969
Copper Crown No. 42	560	936	76087	7-22-1969
Copper Crown No. 43	560	937	76088	7-22-1969
Copper Crown No. 44	560	938	76089	7-22-1969
Copper Crown No. 45	560	939	76090	7-22-1969
Copper Crown No. 46	560	940	76091	7-22-1969
Copper Crown No. 47	560	941	76092	7-23-1969
Copper Crown No. 48	560	942	76093	7-23-1969
Copper Crown No. 49	560	943	76094	7-23-1969
Copper Crown No. 50	560	944	76095	7-23-1969
Copper Crown No. 51	560	945	76096 J	7-23-1969
Amended	706	403		
Copper Crown # 52	4551	245	386616 -	9-01-2007
Copper Crown No. 53	1484	185	188442 -	9-08-1982
N-30	3798	672	354858 7	10-04-2000
N-31	3798	671	354859	10-04-2000
N-32	3798	670	354860	10-05-2000
N-34	3798	669	354861	10-04-2000
N-35	3798	668	354862	10-04-2000
N-36	3798	667	354863	10-04-2000
N-37	3798	666	354864	10-05-2000
N-38	3798	665	354865	11-08-2000
N-39	3798	664	354866	11-08-2000
N-40	3798	663	354867 7	11-06-2000

RECEIVED
 DEPARTMENT OF
 LAND AND WATER
 OFFICE
 PHOENIX, ARIZONA
 JUL 28 2010 P 1:40

Name of Claim	Book Official Records	of Page Number	A MC Number	Location Date
Redstone Fraction No. 2	4724	172	399303	2-17-2010
Redstone Fraction No. 3	4724	173	399304	2-17-2010
Zonia Millsite No. 1	4774	20	403038	9-01-2010
Zonia Millsite No. 7	4774	21	403039	9-01-2010
Zonia Millsite No. 8	4774	22	403040	9-01-2010
Zonia Millsite No. 9	4774	23	403041	9-01-2010
Zonia Millsite No. 10	4774	24	403042	9-01-2010
Zonia Millsite No. 11	4774	25	403043	9-01-2010
Zonia Millsite No. 17	4774	26	403044	9-01-2010
Zonia Millsite No. 18	4774	27	403045	9-01-2010
Zonia Millsite No. 19	4774	28	403046	9-01-2010
Zonia Millsite No. 20	4774	29	403047	9-01-2010
Zonia Millsite No. 33	4774	30	403048	9-01-2010
Zonia Millsite No. 34	4774	31	403049	9-01-2010
Zonia Millsite No. 35	4774	32	403050	9-01-2010
Zonia Millsite No. 36	4774	33	403051	9-01-2010
Zonia Millsite No. 40	4774	34	403052	9-01-2010
Zonia Millsite No. 41	4774	35	403053	9-01-2010
Zonia Millsite No. 42	4774	36	403054	9-01-2010
Zonia Millsite No. 44	4774	37	403055	9-01-2010
Zonia Millsite No. 45	4774	38	403056	9-01-2010
Zonia Millsite No. 57	4774	39	403057	9-01-2010
Redstone #1	4795	339	405085	11-19-2010
Redstone #2	4795	340	405086	11-19-2010
Redstone #3	4795	341	405087	11-19-2010
Redstone #4	4795	342	405088	11-19-2010
Redstone #5	4795	343	405089	11-19-2010
Redstone #6	4795	344	405090	11-19-2010
Redstone #7	4795	345	405091	11-19-2010
Redstone #8	4795	346	405092	11-19-2010
Redstone #9	4795	347	405093	11-19-2010
Redstone #10	4795	348	405094	11-19-2010
Redstone #11	4795	349	405095	11-19-2010
Redstone #12	4795	350	405096	11-19-2010
Redstone #13	4795	351	405097	11-19-2010
Redstone #14	4795	352	405098	11-19-2010
Redstone #15	4795	353	405099	12-02-2010
Redstone #16	4795	354	405100	12-02-2010
Redstone #17	4795	355	405101	12-02-2010
Redstone #18	4795	356	405102	12-02-2010
Redstone #19	4795	357	405103	12-02-2010

RECEIVED
 PHOENIX, ARIZONA
 12-02-2010
 2:40

Name of Claim	Book Official Records	of	Page Number	A MC Number	Location Date
Redstone #20	4832		267	411000	09-01-2011
Redstone #21	4832		270	411001	09-01-2011
Redstone #22	4832		894	411002	09-01-2011
Redstone #23	4832		893	411003	09-01-2011
Redstone Fraction #4	4832		269	410998	09-01-2011
Redstone Fraction #5	4832		269	410999	09-01-2011

QB47452413.1

RECEIVED
BLM AZ STATE OFFICE
2017 AUG 21 P 1:40
PHOENIX, ARIZONA

100% Recycled fiber
80% Post-Consumer

Visit ups.com® or call **1-800-PICK-UPS**® (1-800-742-5877) to schedule a pickup or find a drop off location near you.

Domestic Shipments

- To qualify for the Letter rate, UPS Express Envelopes may only contain correspondence, urgent documents, and/or electronic media, and must weigh 8 oz. or less. UPS Express Envelopes contain items other than those listed or 1

International Shipments

- The UPS Express value. Certain UPS Express Envelopes may not be used for international shipments.
- To qualify for the UPS Express Envelope rate, the contents must be in a UPS Express Envelope.

Note: Express Envelopes containing sensitive information or cash require special handling.

YVONNE YOUNG
QUARLES & BRADY LLP
1 S. CHURCH AVE.
TUCSON AZ 85701

1.0 LBS LTR 1 OF 1

SHIP TO:
BUREAU OF LAND MANAGEMENT
ARIZONA STATE OFFICE
SUITE 800
ONE NORTH CENTRAL AVENUE
PHOENIX AZ 85004-4427




AZ 850 9-10

UPS NEXT DAY AIR

TRACKING #: 1Z 816 929 01 9850 4019

1



BILLING: P/P

Reference#1: Marian LaLonde

US 195-40 WNTN780 90.0A 07/2017



This envelope is for use with the following services:

UPS Next Day Air®
UPS Worldwide Express®
UPS 2nd Day Air®

Apply shipping documents on this side.

Do not use this envelope for:

UPS Ground
UPS Standard

171604 REV. 12/09-FD

<https://www.ups.com/uis/create?ActionOriginPair=default> PrintWindowPage&key=lab... 8/18/2017

servicing you for more than 100 years

United Parcel Service



International Shipping Notice - Carriage hereunder may be subject to the rules relating to liability and other terms and/or conditions established by the Convention for the Unification of Certain Rules Relating to International Carriage by Air (the "Warsaw Convention") and/or the Convention on the Contract for the International Carriage of Goods by Road (the "CMR Convention"), these commodities, technology or software were exported from the U.S. in accordance with the Export Administration Regulations. Diversion contrary to U.S. law prohibited.

010195101 1/15 TG United Parcel Service

United States Department of the Interior
Bureau of Land Management
 DIV OF LANDS, MINRLS & ENERGY
 ONE N CENTRAL AVE
 PHOENIX, AZ 85004 -4427
 Phone: 602-417-9200

Receipt

No: 3948911

Transaction #: 4058634	
Date of Transaction: 08/22/2017	
CUSTOMER:	
QUARLES & BRADY LLP 1 S CHURCH AVE SUITE 1700 TUCSON, AZ 85701-1612 US	

LINE #	QTY	DESCRIPTION	REMARKS	UNIT PRICE	TOTAL
1	1.00	LOCATABLE MINERALS / MINING CLAIMS- NOT NEW-UNADJUD, ONE AUTH NO. ONLY / MINING CLAIM MONEY RECEIVED CASES: AMC75989/\$26350.00	MAINT 2018/170	- n/a -	26350.00
TOTAL:					\$26,350.00

PAYMENT INFORMATION			
1	AMOUNT:	26350.00	POSTMARKED: N/A
	TYPE:	CHECK	RECEIVED: 08/21/2017
	CHECK NO:	20406	
	NAME:	QUARLES & BRADY LLP 1 S CHURCH AVE SUITE 1700 TUCSON AZ 85701-1612 US	

REMARKS

This receipt was generated by the automated BLM Collections and Billing System and is a paper representation of a portion of the official electronic record contained therein.



One South Church Avenue
Suite 1700
Tucson, Arizona 85701-1621
520.770.8700
Fax 520.623.2418
www.quarles.com

AMC 75918
Attorneys at Law in
Chicago 124258
Indianapolis 188442
Madison 353382
Milwaukee 354858
Naples 386616
Phoenix 399303
Scottsdale 402403
Tampa 403038
Tucson 405085
Washington, D.C. 410998

Writer's Direct Dial: 520-770-8717
E-Mail: marian.lalonde@quarles.com

August 23, 2016

VIA OVERNIGHT COURIER

Bureau of Land Management
Arizona State Office
Attention: Information Access Center
One North Central Avenue, Suite 800
Phoenix, AZ 85004-4427

RE: Payment of Claim Maintenance Fees

Ladies and Gentlemen:

Delivered herewith is a check in the amount of \$26,350.00 as payment of the claim maintenance fees pursuant to 30 U.S.C. § 28f(a), as adjusted by 30 U.S.C. § 28j(c) and implemented by notice in the 74 *Federal Register* 30959-62 (June 29, 2009) and as amended by the Consolidated Appropriations Act 2012, Pub. L. No. 112-74, 125 Stat 786 (2011). The owner is paying a maintenance fee of \$155.00 per lode claim for the assessment year beginning September 1, 2016. Also enclosed are copies of the Certification of Payment of Maintenance Fee in Lieu of Affidavit of Annual Assessment Work to be recorded with the Yavapai County Recorder's Office.

Please return a date-stamped copy of this letter and the Affidavit along with the receipt for payment to this office.

Thank you for your assistance and please feel free to contact me with any questions or concerns.

Sincerely,

Marian C. LaLonde

Enclosure(s)

PHOENIX, ARIZONA
AUG 24 P 3:05
OFFICE

RECEIVED
BLM AZ STATE OFFICE
2016 AUG 24 P 3:06
PHOENIX, ARIZONA

After recording, please return to:

Marian C. LaLonde
Quarles & Brady LLP
One S. Church Ave., Ste. 1700
Tucson, AZ 85701

RECEIVED
BLM AZ STATE OFFICE

2016 AUG 24 P 3 06

PHOENIX, ARIZONA

STATE OF ARIZONA)
) ss:
County of Pima)

CERTIFICATION OF PAYMENT OF MAINTENANCE FEE
IN LIEU OF AFFIDAVIT OF ANNUAL ASSESSMENT WORK

Marian C. LaLonde, being first duly sworn, deposes and says that:


1. She is an agent for Redstone Resources Corporation, a Nevada corporation, owner of the unpatented lode mining claims and millsites situated in Yavapai County, Arizona (the "Claims"), the location notices of which are of record in said county, and in the records of the Arizona State Office of the Bureau of Land Management under the file numbers indicated in the attached Exhibit A.

2. Pursuant to the 30 U.S.C. § 28f(a), as adjusted by 30 U.S.C. § 28j(c) and implemented by notice in 74 *Federal Register* 30959-62 (June 29, 2009) and as amended by the Consolidated Appropriations Act 2012, Pub. L. No. 112-74, 125 Stat. 786 (2011), the owner has paid a maintenance fee of \$155.00 per claim for the assessment year beginning September 1, 2016. This Certificate is in lieu of an affidavit of performance of annual assessment work or notice of intent to hold and a copy of the receipt of payment to the Bureau of Land Management is attached hereto.


3. The name and address of the owner of Claims for which this Certificate is prepared are Redstone Resources Corporation, 10920 W. Alameda Ave., Ste. 207, Lakewood CO 80226. THIS IS NOT A CHANGE OF ADDRESS.


4. The Claims are held and claimed by the owner for the valuable mineral contained therein and the millsites for uses related to the mining claims.

DATED this 23 day of August, 2016.


Marian C. LaLonde

Sworn and subscribe to before me this 23 day of August, 2016, by Marian C. LaLonde, Agent for Redstone Resources Corporation.




Notary Public

AUG 24 P 3 06

EXHIBIT A

PHOENIX, ARIZONA

The following unpatented lode mining claims situated in the Walnut Grove Mining District, Yavapai County, Arizona, and the location notices of which are of record in the office of the Recorder of Yavapai County, Arizona and the Arizona State office of the Bureau of Land Management as follows:

Name of Claim	Book of Official Records	Page Number	A MC Number	Location Date
Mistake Fraction No. 1	761	114	75989	6-21-1972
Mistake Fraction No. 2	761	115	75990	6-20-1972
Mistake No. 1	761	116	75991	6-20-1972
Mistake No. 2	761	117	75992	6-20-1972
Mistake No. 3	761	118	75993	6-20-1972
Mistake No. 4	761	119	75994	6-20-1972
Mistake No. 5	761	120	75995	6-20-1972
Mistake No. 6	761	121	75996	6-21-1972
Mistake No. 7	761	122	75997	6-21-1972
Mistake No. 8	761	123	75998	6-21-1972
Mistake No. 9	761	124	75999	6-21-1972
Mistake No. 10	761	125	76000	6-21-1972
Mistake No. 11	761	126	76001	6-21-1972
Mistake No. 12	761	127	76002	6-21-1972
Mistake No. 13	761	128	76003	6-21-1972
Mistake No. 14	761	129	76004	6-21-1972
Mistake No. 15	761	130	76005	6-21-1972
Mistake No. 16	761	131	76006	6-21-1972
Mistake No. 17	761	132	76007	6-21-1972
Mistake No. 18	761	133	76008	6-21-1972
The Last Mistake	761	134	76009	6-21-1972
Lois No. 1	464	551	75979	9-01-1967
Lois No. 2	464	552	75980	9-01-1967
Lois No. 3	464	553	75981	9-01-1967
Lois No. 4	464	554	75982	9-01-1967
Lois No. 5	464	555	75983	9-01-1967
Lois No. 6	464	556	75984	9-01-1967
Lois No. 17	464	557	75985	9-01-1967
Lois No. 18	464	558	75986	9-01-1967
Lois No. 19	464	559	75987	9-01-1967
Lois No. 20	464	560	75988	9-01-1967
Zonia No. 2	1358	591-592	124258	1-30-1981
Zonia No. 5	1358	593-594	124259	1-30-1981
Zonia No. 6	1358	595-596	124260	1-30-1981
Zonia No. 7	1358	597-598	124261	1-30-1981
Zonia No. 8	1358	599-600	124262	1-30-1981
Zonia No. 9	1358	601-602	124263	1-30-1981
Zonia No. 10	1358	603-604	124264	1-30-1981

2016 AUG 24 P 3 06

Name of Claim	Book of Official Records	Page Number	PHOENIX, ARIZONA	
			A MC Number ↓	Location Date
Zonia No. 11	1358	605-606	124265 ✓	1-30-1981
Zonia No. 14	1358	607-608	124266 ✓	1-30-1981
Zonia No. 15	1358	609-610	124267 ✓	1-30-1981
Zonia No. 16	1358	611-612	124268 ✓	1-30-1981
Zonia No. 17	1358	613-614	124269 ✓	1-30-1981
Zonia No. 18	1358	615-616	124270 ✓	1-30-1981
Zonia No. 19	1358	617-618	124271 ✓	1-30-1981
Zonia No. 20	1358	619-620	124272 ✓	1-30-1981
Zonia No. 21	1358	621-622	124273 ✓	1-30-1981
Zonia No. 22	1358	623-624	124274 ✓	1-30-1981
Zonia No. 23	1358	625-626	124275 ✓	1-30-1981
Zonia No. 24	1358	627-628	124276 ✓	1-30-1981
Copper King No. 1	4765	431	402403 ✓	9-01-2010
Copper King No. 2	4765	433	402404	9-01-2010
Copper King No. 3	4765	432	402405 ✓	9-01-2010
Copper King No. 4	1358	639-640	124282 ✓	1-30-1981
Scott No. 1	1358	641-642	124283	1-30-1981
Scott No. 2	1358	643-644	124284	1-30-1981
Copper Bar No. 2	1358	645-646	124285 ✓	1-30-1981
Triad No. 1	3739	235	353382 ✓	2-16-2000
Triad No. 2	3739	234	353383	2-16-2000
Triad No. 3	3739	233	353384 ✓	2-16-2000
Copper Crown No. 1	147	155	76047 ✓	9-19-1938
Copper Crown No. 2	147	156	76048	9-19-1938
Copper Crown No. 3	147	157	76049	9-19-1938
Copper Crown No. 4	151	331	76050	7-02-1942
Copper Crown No. 5	151	332	76051	7-02-1942
Copper Crown No. 6	151	333	76052	7-02-1942
Copper Crown No. 7	151	334	76053	7-02-1942
Copper Crown No. 8	151	335	76054 ✓	7-02-1942
Gold Crown	159	400	76046 ✓	12-3-1951
Copper Crown No. 9	55	111	76055 ✓	6-01-1955
Copper Crown No. 10	7	186	76056 ✓	7-14-1952
Copper Crown No. 12	55	112	76057 ✓	6-01-1955
Copper Crown 13	560	929	76058 ✓	7-23-1969
Copper Crown No. 14	63	204	76059 ✓	11-04-1955
Copper Crown No. 15	64	179	76060 ✓	12-12-1955
Copper Crown No. 16	64	180	76061 ✓	12-12-1955
Copper Crown No. 17	64	181	76062 ✓	12-12-1955
Copper Crown No. 18	68	385	76063 ✓	2-07-1956
Copper Crown No. 19	68	386	76064 ✓	2-07-1956
Copper Crown No. 20	68	387	76065 ✓	2-07-1956
Copper Crown No. 21	68	388	76066 ✓	2-07-1956

Name of Claim	Book of Official Records	Page Number	A MC Number	Location Date
Copper Crown No. 22	68	389	76067 ^y	2-07-1956
Copper Crown No. 23	68	390	76068	2-07-1956
Copper Crown No. 24	68	391	76069	2-07-1956
Copper Crown No. 25	68	392	76070	2-07-1956
Copper Crown No. 26	68	393	76071	2-07-1956
Copper Crown No. 27	83	74	76072	8-11-1956
Copper Crown No. 28	73	402	76073	3-07-1956
Copper Crown No. 29	73	403	76074	3-07-1956
Copper Crown No. 30	73	404	76075	3-07-1956
Copper Crown No. 31	73	405	76076	3-07-1956
Copper Crown No. 32	83	75	76077	8-11-1956
Copper Crown No. 33	112	374	76078	9-01-1957
Copper Crown No. 34	112	375	76079	9-01-1957
Copper Crown No. 35	112	376	76080	9-01-1957
Copper Crown No. 36	560	930	76081	7-20-1969
Copper Crown No. 37	560	931	76082	7-20-1969
Copper Crown No. 38	560	932	76083	7-21-1969
Copper Crown No. 39	560	933	76084	7-21-1969
Copper Crown No. 40	560	934	76085	7-20-1969
Copper Crown No. 41	560	935	76086	7-21-1969
Copper Crown No. 42	560	936	76087	7-22-1969
Copper Crown No. 43	560	937	76088	7-22-1969
Copper Crown No. 44	560	938	76089	7-22-1969
Copper Crown No. 45	560	939	76090	7-22-1969
Copper Crown No. 46	560	940	76091	7-22-1969
Copper Crown No. 47	560	941	76092	7-23-1969
Copper Crown No. 48	560	942	76093	7-23-1969
Copper Crown No. 49	560	943	76094	7-23-1969
Copper Crown No. 50	560	944	76095	7-23-1969
Copper Crown No. 51	560	945	76096 ^d	7-23-1969
Amended	706	403		
Copper Crown # 52	4551	245	-386616-	9-01-2007
Copper Crown No. 53	1484	185	-188442-	9-08-1982
N-30	3798	672	354858 ⁷	10-04-2000
N-31	3798	671	354859	10-04-2000
N-32	3798	670	354860	10-05-2000
N-34	3798	669	354861	10-04-2000
N-35	3798	668	354862	10-04-2000
N-36	3798	667	354863	10-05-2000
N-37	3798	666	354864	10-05-2000
N-38	3798	665	354865	11-06-2000
N-39	3798	664	354866	11-06-2000
N-40	3798	663	354867 ^d	11-06-2000

Name of Claim	Book Official Records	PHOENIX, ARIZONA		Location Date
		of Page Number	A MC Number	
Redstone Fraction No. 2	4724	172	399303	2-17-2010
Redstone Fraction No. 3	4724	173	399304	2-17-2010
Zonia Millsite No. 1	4774	20	403038	9-01-2010
Zonia Millsite No. 7	4774	21	403039	9-01-2010
Zonia Millsite No. 8	4774	22	403040	9-01-2010
Zonia Millsite No. 9	4774	23	403041	9-01-2010
Zonia Millsite No. 10	4774	24	403042	9-01-2010
Zonia Millsite No. 11	4774	25	403043	9-01-2010
Zonia Millsite No. 17	4774	26	403044	9-01-2010
Zonia Millsite No. 18	4774	27	403045	9-01-2010
Zonia Millsite No. 19	4774	28	403046	9-01-2010
Zonia Millsite No. 20	4774	29	403047	9-01-2010
Zonia Millsite No. 33	4774	30	403048	9-01-2010
Zonia Millsite No. 34	4774	31	403049	9-01-2010
Zonia Millsite No. 35	4774	32	403050	9-01-2010
Zonia Millsite No. 36	4774	33	403051	9-01-2010
Zonia Millsite No. 40	4774	34	403052	9-01-2010
Zonia Millsite No. 41	4774	35	403053	9-01-2010
Zonia Millsite No. 42	4774	36	403054	9-01-2010
Zonia Millsite No. 44	4774	37	403055	9-01-2010
Zonia Millsite No. 45	4774	38	403056	9-01-2010
Zonia Millsite No. 57	4774	39	403057	9-01-2010
Redstone #1	4795	339	405085	11-19-2010
Redstone #2	4795	340	405086	11-19-2010
Redstone #3	4795	341	405087	11-19-2010
Redstone #4	4795	342	405088	11-19-2010
Redstone #5	4795	343	405089	11-19-2010
Redstone #6	4795	344	405090	11-19-2010
Redstone #7	4795	345	405091	11-19-2010
Redstone #8	4795	346	405092	11-19-2010
Redstone #9	4795	347	405093	11-19-2010
Redstone #10	4795	348	405094	11-19-2010
Redstone #11	4795	349	405095	11-19-2010
Redstone #12	4795	350	405096	11-19-2010
Redstone #13	4795	351	405097	11-19-2010
Redstone #14	4795	352	405098	11-19-2010
Redstone #15	4795	353	405099	12-02-2010
Redstone #16	4795	354	405100	12-02-2010
Redstone #17	4795	355	405101	12-02-2010
Redstone #18	4795	356	405102	12-02-2010
Redstone #19	4795	357	405103	12-02-2010

Name of Claim	Book Official Records	of	Page Number	A MC Number	Location Date
Redstone #20	4832		267	4110007	09-01-2011
Redstone #21	4832		270	411001	09-01-2011
Redstone #22	4832		894	411002	09-01-2011
Redstone #23	4832		893	411003J	09-01-2011
Redstone Fraction #4	4832		269	4109987	09-01-2011
Redstone Fraction #5	4832		269	410999J	09-01-2011

RECEIVED
 BLM AZ STATE OFFICE
 2010 AUG 24 P 3 06
 PHOENIX, ARIZONA

100% Recycled fiber
80% Post-Consumer

Extremely Urgent

This envelope is for use with the following services:

UPS Next Day Air®
UPS Worldwide Express®
UPS 2nd Day Air®

Apply shipping label on this side.

Visit www.ups.com or call 1-800-PICK-UPS® (1-800-742-5877)

to schedule <https://www.ups.com/uis/create?ActionOriginPair=default> PrintWindowPage&key=lab... 8/23/2016

Domestic:
• To qualify, correspond weight & those listed

International:

• The UPS E-value. Cert ups.com/! To qualify UPS Expre

Note: Expre containing s or cash equi

Reference#1: 0571.2311.8.0
Reference#2: Marian Lalonde
US 18.5.39 WNTNVS0 78.0A.07/2016

BILLING: P/P

UPS NEXT DAY AIR
TRACKING #: 1Z 816 929 01 9653 6168
1

AZ 850 9-10

SHIP TO:
MARIAN LALONDE
QUARLES & BRADY LLP
1 S. CHURCH AVE.
TUCSON, AZ 85703

PHOENIX AZ 85004-4427
BUREAU OF LAND MANAGEMENT
SUITE 800
ONE NORTH CENTRAL AVENUE

1.0 LBS LTR 1 OF 1

Serving you for more than 100 years
United Parcel Service.



010195101 1/15 TG United Parcel Service

International Shipping Notice — Carriage hereunder may be subject to the rules relating to liability and other terms and/or conditions established by the Convention for the Unification of Certain Rules Relating to International Carriage by Air (the "Warsaw Convention") and/or the Convention on the Contract for the International Carriage of Goods by Road (the "CMR Convention"). These commodities, technology or software were exported from the US in accordance with the Export Administration Regulations. Diversion contrary to US law prohibited.

171604 REV. 12/09 FD



128169292019653 6163
SATURDAY AUG 24 07:16 AM 2016
US 9501 H1P9 16.3'S SATURDAY
1030
P: PURPLE S: ORANGE I: 44D
STE 800
PHOENIX AZ 85004-4414
1 N CENTRAL AVE

RECEIVED
BLM AT STATE OFFICE
2016 AUG 24 P 3:05
PHOENIX, ARIZONA

Express Envelope

**United States Department of the Interior
Bureau of Land Management**

DIV OF LANDS, MINRLS & ENERGY
ONE N CENTRAL AVE
PHOENIX, AZ 85004 -4427
Phone: 602-417-9200

Receipt

No: 3640740

Transaction #: 3744684	
Date of Transaction: 08/25/2016	
CUSTOMER:	
QUARLES & BRADY LLP 1 S CHURCH AVE SUITE 1700 TUCSON, AZ 85701-1612 US	

LINE #	QTY	DESCRIPTION	REMARKS	UNIT PRICE	TOTAL
1	1.00	LOCATABLE MINERALS / MINING CLAIMS- NOT NEW-UNADJUD, ONE AUTH NO. ONLY / MINING CLAIM MONEY RECEIVED CASES: AMC75989/\$26350.00	MAINT FEE 2017 <i>170 ct</i>	- n/a -	26350.00
TOTAL:					\$26,350.00

PAYMENT INFORMATION			
1	AMOUNT:	26350.00	POSTMARKED: N/A
	TYPE:	CHECK	RECEIVED: 08/24/2016
	CHECK NO:	20029	
	NAME:	QUARLES & BRADY LLP ONE RENAISSANCE SQUARE TWO N CENTRAL AVE PHOENIX AZ 85004 US	

REMARKS

This receipt was generated by the automated BLM Collections and Billing System and is a paper representation of a portion of the official electronic record contained therein.

LEAD FILE		LEAD FILE	
399303	399303-304	AMC 124258	124258-276
402403	402403-405	"	124282-285
403038	403038-057	188442	188442
405085	405085-103	353382	353382-384
410998	410998-999	354858	354858-867
"	411000-003	386616	386616
		75918	75919-76009
		"	76046-76096

ENTERED
AUG 26 2016
BY: *[Signature]*

DEPARTMENT OF THE INTERIOR
BUREAU OF LAND MANAGEMENT
MINING CLAIMS

Toss
MY WORK SHEET

MC Customer Information - With Serial No. and Claim Name
ACTIVE CLAIMS

Admin State: AZ

Geo State: AZ

11-Lead File #'s

REDSTONE RESOURCES CORP
3948 MONTCLAIR LN
BOULDER, CO 80301-6019

CUSTOMER ID: 2291621

Serial No.	Claim Name/Number	Lead Serial No.	Disposition
AMC399303	RED STONE FRACTION#2	AMC399303	ACTIVE
AMC399304	RED STONE FRACTION#3	AMC399303	ACTIVE
AMC402403	COPPER KING NO. 1	AMC402403	ACTIVE
AMC402404	COPPER KING NO. 2	AMC402403	ACTIVE
AMC402405	COPPER KING NO. 3	AMC402403	ACTIVE
AMC403038	ZONIA MILLSITE #1	AMC403038	ACTIVE
AMC403039	ZONIA MILLSITE #7	AMC403038	ACTIVE
AMC403040	ZONIA MILLSITE #8	AMC403038	ACTIVE
AMC403041	ZONIA MILLSITE #9	AMC403038	ACTIVE
AMC403042	ZONIA MILLSITE #10	AMC403038	ACTIVE
AMC403043	ZONIA MILLSITE #11	AMC403038	ACTIVE
AMC403044	ZONIA MILLSITE #17	AMC403038	ACTIVE
AMC403045	ZONIA MILLSITE #18	AMC403038	ACTIVE
AMC403046	ZONIA MILLSITE #19	AMC403038	ACTIVE
AMC403047	ZONIA MILLSITE #20	AMC403038	ACTIVE
AMC403048	ZONIA MILLSITE #33	AMC403038	ACTIVE
AMC403049	ZONIA MILLSITE #34	AMC403038	ACTIVE
AMC403050	ZONIA MILLSITE #35	AMC403038	ACTIVE
AMC403051	ZONIA MILLSITE #36	AMC403038	ACTIVE
AMC403052	ZONIA MILLSITE #40	AMC403038	ACTIVE
AMC403053	ZONIA MILLSITE #41	AMC403038	ACTIVE
AMC403054	ZONIA MILLSITE #42	AMC403038	ACTIVE
AMC403055	ZONIA MILLSITE #44	AMC403038	ACTIVE
AMC403056	ZONIA MILLSITE #45	AMC403038	ACTIVE
AMC403057	ZONIA MILLSITE #57	AMC403038	ACTIVE
AMC405085	REDSTONE #1	AMC405085	ACTIVE
AMC405086	REDSTONE #2	AMC405085	ACTIVE
AMC405087	REDSTONE #3	AMC405085	ACTIVE
AMC405088	REDSTONE #4	AMC405085	ACTIVE
AMC405089	REDSTONE #5	AMC405085	ACTIVE
AMC405090	REDSTONE #6	AMC405085	ACTIVE
AMC405091	REDSTONE #7	AMC405085	ACTIVE
AMC405092	REDSTONE #8	AMC405085	ACTIVE
AMC405093	REDSTONE #9	AMC405085	ACTIVE
AMC405094	REDSTONE #10	AMC405085	ACTIVE
AMC405095	REDSTONE #11	AMC405085	ACTIVE
AMC405096	REDSTONE #12	AMC405085	ACTIVE
AMC405097	REDSTONE #13	AMC405085	ACTIVE
AMC405098	REDSTONE #14	AMC405085	ACTIVE
AMC405099	REDSTONE #15	AMC405085	ACTIVE
AMC405100	REDSTONE #16	AMC405085	ACTIVE
AMC405101	REDSTONE #17	AMC405085	ACTIVE
AMC405102	REDSTONE #18	AMC405085	ACTIVE
AMC405103	REDSTONE #19	AMC405085	ACTIVE
AMC410998	REDSTONE FRACTION #4	AMC410998	ACTIVE
AMC410999	REDSTONE FRACTION #5	AMC410998	ACTIVE
AMC411000	REDSTONE #20	AMC410998	ACTIVE
AMC411001	REDSTONE #21	AMC410998	ACTIVE
AMC411002	REDSTONE #22	AMC410998	ACTIVE
AMC411003	REDSTONE #23	AMC410998	ACTIVE

Number of ACTIVE cases: 50

**DEPARTMENT OF THE INTERIOR
BUREAU OF LAND MANAGEMENT
MINING CLAIMS**

**MC Customer Information - With Serial No. and Claim Name
ACTIVE CLAIMS**

**REDSTONE RESOURCES CORP
405 URBAN ST STE 200
LAKEWOOD, CO 80228-1236**

CUSTOMER ID: 2275664

<u>Serial No.</u>	<u>Claim Name/Number</u>	<u>Lead Serial No.</u>	<u>Disposition</u>
AMC124258	ZONIA NO 2	AMC124258	ACTIVE
AMC124259	ZONIA NO 5	AMC124258	ACTIVE
AMC124260	ZONIA NO 6	AMC124258	ACTIVE
AMC124261	ZONIA NO 7	AMC124258	ACTIVE
AMC124262	ZONIA NO 8	AMC124258	ACTIVE
AMC124263	ZONIA NO 9	AMC124258	ACTIVE
AMC124264	ZONIA NO 10	AMC124258	ACTIVE
AMC124265	ZONIA NO 11	AMC124258	ACTIVE
AMC124266	ZONIA NO 14	AMC124258	ACTIVE
AMC124267	ZONIA NO 15	AMC124258	ACTIVE
AMC124268	ZONIA NO 16	AMC124258	ACTIVE
AMC124269	ZONIA NO 17	AMC124258	ACTIVE
AMC124270	ZONIA NO 18	AMC124258	ACTIVE
AMC124271	ZONIA NO 19	AMC124258	ACTIVE
AMC124272	ZONIA NO 20	AMC124258	ACTIVE
AMC124273	ZONIA NO 21	AMC124258	ACTIVE
AMC124274	ZONIA NO 22	AMC124258	ACTIVE
AMC124275	ZONIA NO 23	AMC124258	ACTIVE
AMC124276	ZONIA NO 24	AMC124258	ACTIVE
AMC124282	COPPER KING NO 4	AMC124258	ACTIVE
AMC124283	SCOTT NO 1	AMC124258	ACTIVE
AMC124284	SCOTT NO 2	AMC124258	ACTIVE
AMC124285	COPPER BAR NO 2	AMC124258	ACTIVE
AMC188442	COPPER CROWN #53	AMC188442	ACTIVE
AMC353382	TRIAD NO 1	AMC353382	ACTIVE
AMC353383	TRIAD NO 2	AMC353382	ACTIVE
AMC353384	TRIAD NO 3	AMC353382	ACTIVE
AMC354858	N-30	AMC354858	ACTIVE
AMC354859	N-31	AMC354858	ACTIVE
AMC354860	N-32	AMC354858	ACTIVE
AMC354861	N-34	AMC354858	ACTIVE
AMC354862	N-35	AMC354858	ACTIVE
AMC354863	N-36	AMC354858	ACTIVE
AMC354864	N-37	AMC354858	ACTIVE
AMC354865	N-38	AMC354858	ACTIVE
AMC354866	N-39	AMC354858	ACTIVE
AMC354867	N-40	AMC354858	ACTIVE
AMC386616	COPPER CROWN #52	AMC386616	ACTIVE
AMC75979	LOIS NO 1	AMC75918	ACTIVE
AMC75980	LOIS NO. 2	AMC75918	ACTIVE
AMC75981	LOIS NO 3	AMC75918	ACTIVE
AMC75982	LOIS NO 4	AMC75918	ACTIVE
AMC75983	LOIS NO 5	AMC75918	ACTIVE
AMC75984	LOIS NO 6	AMC75918	ACTIVE
AMC75985	LOIS NO 17	AMC75918	ACTIVE
AMC75986	LOIS NO 18	AMC75918	ACTIVE
AMC75987	LOIS NO 19	AMC75918	ACTIVE
AMC75988	LOIS NO 20	AMC75918	ACTIVE
AMC75989	MISTAKE FRACTION NO1	AMC75918	ACTIVE
AMC75990	MISTAKE FRACTION NO2	AMC75918	ACTIVE
AMC75991	MISTAKE NO 1	AMC75918	ACTIVE
AMC75992	MISTAKE NO 2	AMC75918	ACTIVE
AMC75993	MISTAKE NO 3	AMC75918	ACTIVE
AMC75994	MISTAKE NO 4	AMC75918	ACTIVE
AMC75995	MISTAKE NO 5	AMC75918	ACTIVE

DEPARTMENT OF THE INTER
BUREAU OF LAND MANAGEMENT
MINING CLAIMS

MC Customer Information - With Serial No. and Claim Name
ACTIVE CLAIMS

<u>Serial No.</u>	<u>Claim Name/Number</u>	<u>Lead Serial No.</u>	<u>Disposition</u>
AMC75996	MISTAKE NO 6	AMC75918	ACTIVE
AMC75997	MISTAKE NO 7	AMC75918	ACTIVE
AMC75998	MISTAKE NO 8	AMC75918	ACTIVE
AMC75999	MISTAKE NO 9	AMC75918	ACTIVE
AMC76000	MISTAKE NO 10	AMC75918	ACTIVE
AMC76001	MISTAKE NO 11	AMC75918	ACTIVE
AMC76002	MISTAKE NO 12	AMC75918	ACTIVE
AMC76003	MISTAKE NO 13	AMC75918	ACTIVE
AMC76004	MISTAKE NO 14	AMC75918	ACTIVE
AMC76005	MISTAKE NO 15	AMC75918	ACTIVE
AMC76006	MISTAKE NO 16	AMC75918	ACTIVE
AMC76007	MISTAKE NO 17	AMC75918	ACTIVE
AMC76008	MISTAKE NO 18	AMC75918	ACTIVE
AMC76009	LAST MISTAKE	AMC75918	ACTIVE
AMC76046	GOLD CROWN	AMC75918	ACTIVE
AMC76047	COPPER CROWN NO 1	AMC75918	ACTIVE
AMC76048	COPPER CROWN NO 2	AMC75918	ACTIVE
AMC76049	COPPER CROWN NO 3	AMC75918	ACTIVE
AMC76050	COPPER CROWN NO 4	AMC75918	ACTIVE
AMC76051	COPPER CROWN NO 5	AMC75918	ACTIVE
AMC76052	COPPER CROWN NO 6	AMC75918	ACTIVE
AMC76053	COPPER CROWN NO 7	AMC75918	ACTIVE
AMC76054	COPPER CROWN NO 8	AMC75918	ACTIVE
AMC76055	COPPER CROWN NO 9	AMC75918	ACTIVE
AMC76056	COPPER CROWN NO 10	AMC75918	ACTIVE
AMC76057	COPPER CROWN NO 12	AMC75918	ACTIVE
AMC76058	COPPER CROWN 13	AMC75918	ACTIVE
AMC76059	COPPER CROWN NO 14	AMC75918	ACTIVE
AMC76060	COPPER CROWN NO 15	AMC75918	ACTIVE
AMC76061	COPPER CROWN NO 16	AMC75918	ACTIVE
AMC76062	COPPER CROWN NO 17	AMC75918	ACTIVE
AMC76063	COPPER CROWN NO 18	AMC75918	ACTIVE
AMC76064	COPPER CROWN NO 19	AMC75918	ACTIVE
AMC76065	COPPER CROWN NO 20	AMC75918	ACTIVE
AMC76066	COPPER CROWN NO 21	AMC75918	ACTIVE
AMC76067	COPPER CROWN NO 22	AMC75918	ACTIVE
AMC76068	COPPER CROWN NO 23	AMC75918	ACTIVE
AMC76069	COPPER CROWN NO 24	AMC75918	ACTIVE
AMC76070	COPPER CROWN NO 25	AMC75918	ACTIVE
AMC76071	COPPER CROWN NO 26	AMC75918	ACTIVE
AMC76072	COPPER CROWN NO 27	AMC75918	ACTIVE
AMC76073	COPPER CROWN NO 28	AMC75918	ACTIVE
AMC76074	COPPER CROWN NO 29	AMC75918	ACTIVE
AMC76075	COPPER CROWN NO 30	AMC75918	ACTIVE
AMC76076	COPPER CROWN NO 31	AMC75918	ACTIVE
AMC76077	COPPER CROWN NO 32	AMC75918	ACTIVE
AMC76078	COPPER CROWN NO 33	AMC75918	ACTIVE
AMC76079	COPPER CROWN NO 34	AMC75918	ACTIVE
AMC76080	COPPER CROWN NO 35	AMC75918	ACTIVE
AMC76081	COPPER CROWN NO 36	AMC75918	ACTIVE
AMC76082	COPPER CROWN NO 37	AMC75918	ACTIVE
AMC76083	COPPER CROWN NO 38	AMC75918	ACTIVE
AMC76084	COPPER CROWN NO 39	AMC75918	ACTIVE
AMC76085	COPPER CROWN NO 40	AMC75918	ACTIVE
AMC76086	COPPER CROWN NO 41	AMC75918	ACTIVE
AMC76087	COPPER CROWN NO 42	AMC75918	ACTIVE
AMC76088	COPPER CROWN NO 43	AMC75918	ACTIVE
AMC76089	COPPER CROWN 44	AMC75918	ACTIVE
AMC76090	COPPER CROWN NO 45	AMC75918	ACTIVE

DEPARTMENT OF THE INTERIOR
BUREAU OF LAND MANAGEMENT
MINING CLAIMS

MC Customer Information - With Serial No. and Claim Name
ACTIVE CLAIMS

<u>Serial No.</u>	<u>Claim Name/Number</u>	<u>Lead Serial No.</u>	<u>Disposition</u>
AMC76091	COPPER CROWN NO 46	AMC75918	ACTIVE
AMC76092	COPPER CROWN 47	AMC75918	ACTIVE
AMC76093	COPPER CROWN NO 48	AMC75918	ACTIVE
AMC76094	COPPER CROWN NO 49	AMC75918	ACTIVE
AMC76095	COPPER CROWN NO 50	AMC75918	ACTIVE
AMC76096	COPPER CROWN NO 51	AMC75918	ACTIVE

Number of ACTIVE cases: 120

DEPARTMENT OF THE INTERIOR
BUREAU OF LAND MANAGEMENT
MINING CLAIMS

MC Customer Information - With Serial No. and Required Maintenance Fee
ACTIVE CLAIMS

<u>Serial No.</u>	<u>Claim Name/Number</u>	<u>Required MF</u>	<u>Casetype</u>	<u>Disposition</u>
AMC405098	REDSTONE #14	155.00	LODE CLAIM	ACTIVE
AMC405099	REDSTONE #15	155.00	LODE CLAIM	ACTIVE
AMC405100	REDSTONE #16	155.00	LODE CLAIM	ACTIVE
AMC405101	REDSTONE #17	155.00	LODE CLAIM	ACTIVE
AMC405102	REDSTONE #18	155.00	LODE CLAIM	ACTIVE
AMC405103	REDSTONE #19	155.00	LODE CLAIM	ACTIVE
AMC410998	REDSTONE FRACTION #4	155.00	LODE CLAIM	ACTIVE
AMC410999	REDSTONE FRACTION #5	155.00	LODE CLAIM	ACTIVE
AMC411000	REDSTONE #20	155.00	LODE CLAIM	ACTIVE
AMC411001	REDSTONE #21	155.00	LODE CLAIM	ACTIVE
AMC411002	REDSTONE #22	155.00	LODE CLAIM	ACTIVE
AMC411003	REDSTONE #23	155.00	LODE CLAIM	ACTIVE

Total Required Fee

7,750.00 +

Number of ACTIVE cases: 50

REDSTONE RESOURCES CORP
405 URBAN ST STE 200
LAKEWOOD, CO 80228-1236

CUSTOMER ID: 2275664

<u>Serial No.</u>	<u>Claim Name/Number</u>	<u>Required MF</u>	<u>Casetype</u>	<u>Disposition</u>
AMC124258	ZONIA NO 2	155.00	LODE CLAIM	ACTIVE
AMC124259	ZONIA NO 5	155.00	LODE CLAIM	ACTIVE
AMC124260	ZONIA NO 6	155.00	LODE CLAIM	ACTIVE
AMC124261	ZONIA NO 7	155.00	LODE CLAIM	ACTIVE
AMC124262	ZONIA NO 8	155.00	LODE CLAIM	ACTIVE
AMC124263	ZONIA NO 9	155.00	LODE CLAIM	ACTIVE
AMC124264	ZONIA NO 10	155.00	LODE CLAIM	ACTIVE
AMC124265	ZONIA NO 11	155.00	LODE CLAIM	ACTIVE
AMC124266	ZONIA NO 14	155.00	LODE CLAIM	ACTIVE
AMC124267	ZONIA NO 15	155.00	LODE CLAIM	ACTIVE
AMC124268	ZONIA NO 16	155.00	LODE CLAIM	ACTIVE
AMC124269	ZONIA NO 17	155.00	LODE CLAIM	ACTIVE
AMC124270	ZONIA NO 18	155.00	LODE CLAIM	ACTIVE
AMC124271	ZONIA NO 19	155.00	LODE CLAIM	ACTIVE
AMC124272	ZONIA NO 20	155.00	LODE CLAIM	ACTIVE
AMC124273	ZONIA NO 21	155.00	LODE CLAIM	ACTIVE
AMC124274	ZONIA NO 22	155.00	LODE CLAIM	ACTIVE
AMC124275	ZONIA NO 23	155.00	LODE CLAIM	ACTIVE
AMC124276	ZONIA NO 24	155.00	LODE CLAIM	ACTIVE
AMC124282	COPPER KING NO 4	155.00	LODE CLAIM	ACTIVE
AMC124283	SCOTT NO 1	155.00	LODE CLAIM	ACTIVE
AMC124284	SCOTT NO 2	155.00	LODE CLAIM	ACTIVE
AMC124285	COPPER BAR NO 2	155.00	LODE CLAIM	ACTIVE
AMC188442	COPPER CROWN #53	155.00	LODE CLAIM	ACTIVE
AMC353382	TRIAD NO 1	155.00	LODE CLAIM	ACTIVE
AMC353383	TRIAD NO 2	155.00	LODE CLAIM	ACTIVE

DEPARTMENT OF THE INTERIOR
BUREAU OF LAND MANAGEMENT
MINING CLAIMS

MC Customer Information - With Serial No. and Required Maintenance Fee
ACTIVE CLAIMS

<u>Serial No.</u>	<u>Claim Name/Number</u>	<u>Required MF</u>	<u>Casetype</u>	<u>Disposition</u>
AMC76093	COPPER CROWN NO 48	155.00	LODE CLAIM	ACTIVE
AMC76094	COPPER CROWN NO 49	155.00	LODE CLAIM	ACTIVE
AMC76095	COPPER CROWN NO 50	155.00	LODE CLAIM	ACTIVE
AMC76096	COPPER CROWN NO 51	155.00	LODE CLAIM	ACTIVE

Total Required Fee

18,600.00 *

Number of ACTIVE cases: 120

+ 7,750.00
\$26,350.00 total

Quarles & Brady LLP

75918 399303
124258 402403
188442 403048
353382 405085
354858 410998
386616

One South Church Avenue
Suite 1700
Tucson, Arizona 85701-1621
520.770.8700
Fax 520.623.2418
www.quarles.com

Attorneys at Law in
Chicago
Indianapolis
Madison
Milwaukee
Naples
Phoenix
Scottsdale
Tampa
Tucson
Washington, D.C.

Writer's Direct Dial: 520-770-8717
E-Mail: marian.lalonde@quarles.com

August 20, 2015

Arizona State Office
Bureau of Land Management
Attention: Public Room
One North Central Avenue, Suite 800
Phoenix, AZ 85004-4427

RECEIVED
BLM AZ STATE OFFICE
2015 AUG 21 A 10: 20
PHOENIX, ARIZONA

RE: Payment of Claim Maintenance Fees


Ladies and Gentlemen:

Delivered herewith is a check in the amount of \$26,350.00 as payment of the claim maintenance fees pursuant to 30 U.S.C. § 28f(a), as adjusted by 30 U.S.C. § 28j(c) and implemented by notice in the 74 *Federal Register* 30959-62 (June 29, 2009) and as amended by the Consolidated Appropriations Act 2012, Pub. L. No. 112-74, 125 Stat. 786 (2011). The owner is paying a maintenance fee of \$155.00 per lode claim for the assessment year beginning September 1, 2015. Also enclosed are copies of the Certification of Payment of Maintenance Fee in Lieu of Affidavit of Annual Assessment Work to be recorded with the Yavapai County Recorder's Office.

Please return a date-stamped copy of this letter and the Affidavit along with the receipt for payment to this office.

Thank you for your assistance and please feel free to contact me with any questions or concerns.

Sincerely,



Marian C. LaLonde

MCL:rb
Enclosure(s)

cc: Dana Jurika (Via Email)

QB\155729.00002\36283489.1

RECEIPT # 3374961

ENTERED
AUG 26 2015
BY: IP



One South Church Avenue
Suite 1700
Tucson, Arizona 85701-1621
520.770.8700
Fax 520.623.2418
www.quarles.com

Attorneys at Law in
Chicago
Indianapolis
Madison
Milwaukee
Naples
Phoenix
Scottsdale
Tampa
Tucson
Washington, D.C.

Writer's Direct Dial: 520-770-8717
E-Mail: marian.lalonde@quarles.com

August 20, 2015

Arizona State Office
Bureau of Land Management
Attention: Public Room
One North Central Avenue, Suite 800
Phoenix, AZ 85004-4427

RE: Payment of Claim Maintenance Fees

Ladies and Gentlemen:

Delivered herewith is a check in the amount of \$26,350.00 as payment of the claim maintenance fees pursuant to 30 U.S.C. § 28f(a), as adjusted by 30 U.S.C. § 28j(c) and implemented by notice in the 74 *Federal Register* 30959-62 (June 29, 2009) and as amended by the Consolidated Appropriations Act 2012, Pub. L. No. 112-74, 125 Stat. 786 (2011). The owner is paying a maintenance fee of \$155.00 per lode claim for the assessment year beginning September 1, 2015. Also enclosed are copies of the Certification of Payment of Maintenance Fee in Lieu of Affidavit of Annual Assessment Work to be recorded with the Yavapai County Recorder's Office.

Please return a date-stamped copy of this letter and the Affidavit along with the receipt for payment to this office.

Thank you for your assistance and please feel free to contact me with any questions or concerns.

Sincerely,

Marian C. LaLonde

MCL:rb
Enclosure(s)

cc: Dana Jurika (Via Email)

RECEIVED
BLM AZ STATE OFFICE
2015 AUG 21 A 10: 20
PHOENIX, ARIZONA

After recording, please return to:

Marian C. LaLonde
Quarles & Brady LLP
One S. Church Ave., Ste. 1700
Tucson, AZ 85701

STATE OF ARIZONA)
) ss:
County of Pima)

PHOENIX, ARIZONA

2015 AUG 21 A 10: 21

RECEIVED
BLM/AZ STATE OFFICE

CERTIFICATION OF PAYMENT OF MAINTENANCE FEE
IN LIEU OF AFFIDAVIT OF ANNUAL ASSESSMENT WORK

Marian C. LaLonde, being first duly sworn, deposes and says that:


1. She is an agent for Redstone Resources Corporation, a Nevada corporation, owner of the unpatented lode mining claims and millsites situated in Yavapai County, Arizona (the "Claims"), the location notices of which are of record in said county, and in the records of the Arizona State Office of the Bureau of Land Management under the file numbers indicated in the attached Exhibit A.

2. Pursuant to the 30 U.S.C. § 28f(a), as adjusted by 30 U.S.C. § 28j(c) and implemented by notice in 74 *Federal Register* 30959-62 (June 29, 2009) and as amended by the Consolidated Appropriations Act 2012, Pub. L. No. 112-74, 125 Stat. 786 (2011), the owner has paid a maintenance fee of \$155.00 per claim for the assessment year beginning September 1, 2015. This Certificate is in lieu of an affidavit of performance of annual assessment work or notice of intent to hold and a copy of the receipt of payment to the Bureau of Land Management is attached hereto.


3. The name and address of the owner of Claims for which this Certificate is prepared are Redstone Resources Corporation, 10920 W. Alameda Ave., Ste. 207, Lakewood CO 80226. THIS IS NOT A CHANGE OF ADDRESS

4. The Claims are held and claimed by the owner for the valuable mineral contained therein and the millsites for uses related to the mining claims.

DATED this 20th day of August, 2015.


Marian C. LaLonde

Sworn and subscribe to before me this 20th day of August, 2015, by Marian C. LaLonde, Agent for Redstone Resources Corporation.





Notary Public

EXHIBIT A

The following unpatented lode mining claims situated in the Walnut Grove Mining District, Yavapai County, Arizona, and the location notices of which are of record in the office of the Recorder of Yavapai County, Arizona and the Arizona State office of the Bureau of Land Management as follows:

Name of Claim	Book of Official Records	Page Number	A MC Number	Location Date
Mistake Fraction No. 1	761	114	75989	6-21-1972
Mistake Fraction No. 2	761	115	75990	6-20-1972
Mistake No. 1	761	116	75991	6-20-1972
Mistake No. 2	761	117	75992	6-20-1972
Mistake No. 3	761	118	75993	6-20-1972
Mistake No. 4	761	119	75994	6-20-1972
Mistake No. 5	761	120	75995	6-20-1972
Mistake No. 6	761	121	75996	6-21-1972
Mistake No. 7	761	122	75997	6-21-1972
Mistake No. 8	761	123	75998	6-21-1972
Mistake No. 9	761	124	75999	6-21-1972
Mistake No. 10	761	125	76000	6-21-1972
Mistake No. 11	761	126	76001	6-21-1972
Mistake No. 12	761	127	76002	6-21-1972
Mistake No. 13	761	128	76003	6-21-1972
Mistake No. 14	761	129	76004	6-21-1972
Mistake No. 15	761	130	76005	6-21-1972
Mistake No. 16	761	131	76006	6-21-1972
Mistake No. 17	761	132	76007	6-21-1972
Mistake No. 18	761	133	76008	6-21-1972
The Last Mistake	761	134	76009	6-21-1972
Lois No. 1	464	551	75979	9-01-1967
Lois No. 2	464	552	75980	9-01-1967
Lois No. 3	464	553	75981	9-01-1967
Lois No. 4	464	554	75982	9-01-1967
Lois No. 5	464	555	75983	9-01-1967
Lois No. 6	464	556	75984	9-01-1967
Lois No. 7	464	557	75985	9-01-1967
Lois No. 8	464	558	75986	9-01-1967
Lois No. 9	464	559	75987	9-01-1967
Lois No. 10	464	560	75988	9-01-1967
Zonia No. 2	1358	591-592	124258	1-30-1981
Zonia No. 5	1358	593-594	124259	1-30-1981
Zonia No. 6	1358	595-596	124260	1-30-1981
Zonia No. 7	1358	597-598	124261	1-30-1981
Zonia No. 8	1358	599-600	124262	1-30-1981
Zonia No. 9	1358	601-602	124263	1-30-1981
Zonia No. 10	1358	603-604	124264	1-30-1981

PHOENIX, ARIZONA
 2015 AUG 21
 A-10-21

Name of Claim	Book of Official Records	Page Number	A MC Number	Location Date
Zonia No. 11	1358	605-606	124265	1-30-1981
Zonia No. 14	1358	607-608	124266	1-30-1981
Zonia No. 15	1358	609-610	124267	1-30-1981
Zonia No. 16	1358	611-612	124268	1-30-1981
Zonia No. 17	1358	613-614	124269	1-30-1981
Zonia No. 18	1358	615-616	124270	1-30-1981
Zonia No. 19	1358	617-618	124271	1-30-1981
Zonia No. 20	1358	619-620	124272	1-30-1981
Zonia No. 21	1358	621-622	124273	1-30-1981
Zonia No. 22	1358	623-624	124274	1-30-1981
Zonia No. 23	1358	625-626	124275	1-30-1981
Zonia No. 24	1358	627-628	-124276	1-30-1981
Copper King No. 1	4765	431	402403	9-01-2010
Copper King No. 2	4765	433	402404	9-01-2010
Copper King No. 3	4765	432	- 402405	9-01-2010
Copper King No. 4	1358	639-640	124282	1-30-1981
Scott No. 1	1358	641-642	124283	1-30-1981
Scott No. 2	1358	643-644	124284	1-30-1981
Copper Bar No. 2	1358	645-646	-124285	1-30-1981
Triad No. 1	3739	235	353382	2-16-2000
Triad No. 2	3739	234	353383	2-16-2000
Triad No. 3	3739	233	-353384	2-16-2000
Copper Crown No. 1	147	155	76047	9-19-1938
Copper Crown No. 2	147	156	76048	9-19-1938
Copper Crown No. 3	147	157	76049	9-19-1938
Copper Crown No. 4	151	331	76050	7-02-1942
Copper Crown No. 5	151	332	76051	7-02-1942
Copper Crown No. 6	151	333	76052	7-02-1942
Copper Crown No. 7	151	334	76053	7-02-1942
Copper Crown No. 8	151	335	76054	7-02-1942
Gold Crown	159	400	*76046	12-3-1951
Copper Crown No. 9	55	111	76055	01-1955
Copper Crown No. 10	7	186	76056	04-1952
Copper Crown No. 12	55	112	76057	01-1955
Copper Crown 13	560	929	76058	7-23-1969
Copper Crown No. 14	63	204	76059	11-04-1955
Copper Crown No. 15	64	179	76060	12-12-1955
Copper Crown No. 16	64	180	76061	12-12-1955
Copper Crown No. 17	64	181	76062	12-12-1955
Copper Crown No. 18	68	385	76063	2-07-1956
Copper Crown No. 19	68	386	76064	2-07-1956
Copper Crown No. 20	68	387	76065	2-07-1956
Copper Crown No. 21	68	388	76066	2-07-1956

PHOENIX, ARIZONA

RECEIVED
NOV 15 2015

Name of Claim	Book of Official Records	Page Number	A MC Number	Location Date
Copper Crown No. 22	68	389	76067	2-07-1956
Copper Crown No. 23	68	390	76068	2-07-1956
Copper Crown No. 24	68	391	76069	2-07-1956
Copper Crown No. 25	68	392	76070	2-07-1956
Copper Crown No. 26	68	393	76071	2-07-1956
Copper Crown No. 27	83	74	76072	8-11-1956
Copper Crown No. 28	73	402	76073	3-07-1956
Copper Crown No. 29	73	403	76074	3-07-1956
Copper Crown No. 30	73	404	76075	3-07-1956
Copper Crown No. 31	73	405	76076	3-07-1956
Copper Crown No. 32	83	75	76077	8-11-1956
Copper Crown No. 33	112	374	76078	9-01-1957
Copper Crown No. 34	112	375	76079	9-01-1957
Copper Crown No. 35	112	376	76080	9-01-1957
Copper Crown No. 36	560	930	76081	7-20-1969
Copper Crown No. 37	560	931	76082	7-20-1969
Copper Crown No. 38	560	932	76083	7-21-1969
Copper Crown No. 39	560	933	76084	7-21-1969
Copper Crown No. 40	560	934	76085	7-20-1969
Copper Crown No. 41	560	935	76086	7-21-1969
Copper Crown No. 42	560	936	76087	7-22-1969
Copper Crown No. 43	560	937	76088	7-22-1969
Copper Crown No. 44	560	938	76089	7-22-1969
Copper Crown No. 45	560	939	76090	7-22-1969
Copper Crown No. 46	560	940	76091	7-22-1969
Copper Crown No. 47	560	941	76092	7-23-1969
Copper Crown No. 48	560	942	76093	7-23-1969
Copper Crown No. 49	560	943	76094	7-23-1969
Copper Crown No. 50	560	944	76095	7-23-1969
Copper Crown No. 51	560	945	-76096	7-23-1969
Amended	706	403		
Copper Crown # 52	4551	245	- 386616	9-01-2007
Copper Crown No. 53	1484	185	- 188442	9-08-1982
N-30	3798	672	354858	10-04-2000
N-31	3798	671	354859	10-04-2000
N-32	3798	670	354860	10-03-2000
N-34	3798	669	354861	10-04-2000
N-35	3798	668	354862	10-04-2000
N-36	3798	667	354863	10-05-2000
N-37	3798	666	354864	10-05-2000
N-38	3798	665	354865	11-06-2000
N-39	3798	664	354866	11-06-2000
N-40	3798	663	- 354867	11-06-2000

RECEIVED
 BLM ARIZONA
 PHOENIX, ARIZONA
 10-04-2000

Name of Claim	Book Official Records	of Page Number	A MC Number	Location Date
Redstone Fraction No. 2	4724	172	399303	2-17-2010
Redstone Fraction No. 3	4724	173	-399304	2-17-2010
Zonia Millsite No. 1	4774	20	403038	9-01-2010
Zonia Millsite No. 7	4774	21	403039	9-01-2010
Zonia Millsite No. 8	4774	22	403040	9-01-2010
Zonia Millsite No. 9	4774	23	403041	9-01-2010
Zonia Millsite No. 10	4774	24	403042	9-01-2010
Zonia Millsite No. 11	4774	25	403043	9-01-2010
Zonia Millsite No. 17	4774	26	403044	9-01-2010
Zonia Millsite No. 18	4774	27	403045	9-01-2010
Zonia Millsite No. 19	4774	28	403046	9-01-2010
Zonia Millsite No. 20	4774	29	403047	9-01-2010
Zonia Millsite No. 33	4774	30	403048	9-01-2010
Zonia Millsite No. 34	4774	31	403049	9-01-2010
Zonia Millsite No. 35	4774	32	403050	9-01-2010
Zonia Millsite No. 36	4774	33	403051	9-01-2010
Zonia Millsite No. 40	4774	34	403052	9-01-2010
Zonia Millsite No. 41	4774	35	403053	9-01-2010
Zonia Millsite No. 42	4774	36	403054	9-01-2010
Zonia Millsite No. 44	4774	37	403055	9-01-2010
Zonia Millsite No. 45	4774	38	403056	9-01-2010
Zonia Millsite No. 57	4774	39	-403057	9-01-2010
Redstone #1	4795	339	405085	11-19-2010
Redstone #2	4795	340	405086	11-19-2010
Redstone #3	4795	341	405087	11-19-2010
Redstone #4	4795	342	405088	11-19-2010
Redstone #5	4795	343	405089	11-19-2010
Redstone #6	4795	344	405090	11-19-2010
Redstone #7	4795	345	405091	11-19-2010
Redstone #8	4795	346	405092	11-19-2010
Redstone #9	4795	347	405093	11-19-2010
Redstone #10	4795	348	405094	11-19-2010
Redstone #11	4795	349	405095	11-19-2010
Redstone #12	4795	350	405096	11-19-2010
Redstone #13	4795	351	405097	11-19-2010
Redstone #14	4795	352	405098	11-19-2010
Redstone #15	4795	353	405099	12-02-2010
Redstone #16	4795	354	405100	12-02-2010
Redstone #17	4795	355	405101	12-02-2010
Redstone #18	4795	356	405102	12-02-2010
Redstone #19	4795	357	-405103	12-02-2010

PHOENIX, ARIZONA

Name of Claim	Book Official Records	of	Page Number	A MC Number	Location Date
Redstone #20	4832		267	411000	09-01-2011
Redstone #21	4832		270	411001	09-01-2011
Redstone #22	4832		894	411002	09-01-2011
Redstone #23	4832		893	*411003	09-01-2011
Redstone Fraction #4	4832		269	410998	09-01-2011
Redstone Fraction #5	4832		269	-410999	09-01-2011

RECEIVED
BLM AZ STATE OFFICE
2015 AUG 21 A 10:21
PHOENIX, ARIZONA

United States Department of the Interior
Bureau of Land Management
 LANDS/RECREATION & PLANNING
 ONE N CENTRAL AVE
 PHOENIX, AZ 85004 -2203
 Phone: 602-417-9200

Receipt

No: 3374961

Transaction #: 3473177	
Date of Transaction: 08/24/2015	
CUSTOMER:	
QUARLES & BRADY LLP 1 S CHURCH AVE SUITE 1700 TUCSON, AZ 85701-1612 US	

LINE #	QTY	DESCRIPTION	REMARKS	UNIT PRICE	TOTAL
1	1.00	LOCATABLE MINERALS / MINING CLAIMS- NOT NEW-UNADJUD, ONE AUTH NO. ONLY / MINING CLAIM MONEY RECEIVED CASES: AMC75989/\$26350.00	MAINT FEE PYMNT 2016	- n/a -	26350.00
TOTAL:					\$26,350.00

PAYMENT INFORMATION			
1	AMOUNT:	26350.00	POSTMARKED: 08/20/2015
	TYPE:	CHECK	RECEIVED: 08/21/2015
	CHECK NO:	19617	
	NAME:	QUARLES & BRADY LLP ONE RENAISSANCE SQUARE TWO NORTH CENTRAL AVE PHOENIX AZ 85004 US	

REMARKS

This receipt was generated by the automated BLM Collections and Billing System and is a paper representation of a portion of the official electronic record contained therein.

ENTERED
AUG 26 2015
 BY: 12

Extremely Urgent

This envelope is for use with the following services:

**UPS Next Day Air®
UPS Worldwide Express®
UPS 2nd Day Air®**

Visit **ups.com**® or call **1-800-PICK-UPS**® (1-800-742-5877) to schedule a pickup or find a drop off location near you.

Apply shipping documents on this side.

Domestic Shipments

To qualify for the Letter rate, UPS Express Envelopes must be used for correspondence, urgent documents, and/or electronic media, and must weigh 8 oz. or less. UPS Express Envelopes containing items not listed above weighing more than 8 oz. will be billed by weight.

Do not [redacted] envelope for:




**UPS Ground
UPS Standard**

International

The UPS Express International value. Certain items may require a UPS International Manifest.

To qualify for UPS Express International, the item must be a document or electronic media.

Note: Express International containing sensitive information or cash equivalents is not permitted.

<p>MARIAN C. LALONDE (502) 770-8742 QUARLES & BRADY, LLP ONE SOUTH CHURCH AVENUE TUCSON AZ 85701</p> <p>SHIP TO: ATTN: PUBLIC ROOM BUREAU OF LAND MANAGEMENT SUITE 800 ONE NORTH CENTRAL AVENUE PHOENIX AZ 85004-4427</p>	<p>0.0 LBS LTR 1 OF 1</p>	<p>AZ 850 9-10</p> 	<p>UPS NEXT DAY AIR</p> <p>TRACKING #: 1Z 816 929 01 9015 9247</p> 	<p>BILLING: P/P</p> <p>Reference # 1: 155729.00002</p> <p>UPS 17.5.27. WNTN050 66.0A.07/2015</p> 
--	---------------------------	---	--	--

171604 REV. 12/09\$FD

https://www.ups.com/uis/create?ActionOriginPair=default__PrintWindowPage&key=labelWindow&type=h... 8/20/2015

International Shipping Notice — Carriage hereunder may be subject to the rules relating to liability and other terms and/or conditions established by the Convention for the Unification of Certain Rules Relating to International Carriage by Air (the "Warsaw Convention") and/or the Convention on the Contract for the International Carriage of Goods by Road (the "CMR Convention"). These commodities, technology or software were exported from the U.S. in accordance with the Export Administration Regulations. Diversion contrary to U.S. law prohibited.

010195101 1/10 IP United Parcel Service, Louisville, KY

Express Envelope

RECEIVED
BLM AZ STATE OFFICE

2015 AUG 21 A 10: 20

PHOENIX, ARIZONA

Synchronizing the world of commerceSM



BUREAU OF LAND MANAGEMENT
1 N CENTRAL AVE
STE 800
PHOENIX AZ 85004-4414
P: PURPLE S: ORANGE I: 44D
0903-1059
12816929019015 9247
1030
SATURDAY AUG 21 08:05:07 2015
US 8501 HIPPS 19.3:3 SATURDAY

Lead Casefiles for 2015 Maintenance Fees paid by Receipt #3109244(Redstone Resources-owner):

AMC 75918

AMC 124258

AMC 188442

AMC 353382

AMC 354858

AMC 386616


AMC 399303

AMC 402403

AMC 403038

AMC 405085

AMC 410998





One South Church Avenue
Suite 1700
Tucson, Arizona 85701-1621
Tel 520.770.8700
Fax 520.623.2418
www.quarles.com

Attorneys at Law in:
Phoenix and Tucson, Arizona
Naples and Tampa, Florida
Chicago, Illinois
Milwaukee and Madison, Wisconsin
Washington, DC
Shanghai, China

Writer's Direct Dial: 520.770.8718
E-Mail: robin.barnes@quarles.com

August 20, 2014

Arizona State Office
Bureau of Land Management
Attention: Public Room
One North Central Avenue, Suite 800
Phoenix, AZ 85004-4427

RECEIVED
BLM AZ STATE OFFICE
2014 AUG 22 P 12: 16
PHOENIX, ARIZONA

RE: Payment of Claim Maintenance Fees

Ladies and Gentlemen:

Delivered herewith is a check in the amount of \$26,350.00 as payment of the claim maintenance fees pursuant to 30 U.S.C. § 28f(a), as adjusted by 30 U.S.C. § 28j(c) and implemented by notice in the 74 *Federal Register* 30959-62 (June 29, 2009) and as amended by the Consolidated Appropriations Act 2012, Pub. L. No. 112-74, 125 Stat 786 (2011). The owner is paying a maintenance fee of \$155.00 per lode claim for the assessment year beginning September 1, 2014. Also enclosed are copies of the Certification of Payment of Maintenance Fee in Lieu of Affidavit of Annual Assessment Work to be recorded with the Yavapai County Recorder's Office.

Please return a date-stamped copy of this letter and the Affidavit along with the receipt for payment to this office.

Thank you for your assistance and please feel free to contact me with any questions or concerns.

Sincerely,

Robin E. Barnes
Registered Landman/Paralegal, CP

REB:rb
Enclosure(s)
c. Dana Jurika (via email)

ENTERED
AUG 25 2014
BY:

After recording, please return to:

Marian C. LaLonde
Quarles & Brady LLP
One S. Church Ave., Ste. 1700
Tucson, AZ 85701

RECEIVED
SLM AZ STATE OFFICE
2014 AUG 22 P 12:16
PHOENIX, ARIZONA

STATE OF ARIZONA)
) ss:
County of Pima)

**CERTIFICATION OF PAYMENT OF MAINTENANCE FEE
IN LIEU OF AFFIDAVIT OF ANNUAL ASSESSMENT WORK**

Marian C. LaLonde, being first duly sworn, deposes and says that:


1. She is an agent for Redstone Resources Corporation, a Nevada corporation, owner of the unpatented lode mining claims and millsites situated in Yavapai County, Arizona (the "Claims"), the location notices of which are of record in said county, and in the records of the Arizona State Office of the Bureau of Land Management under the file numbers indicated in the attached Exhibit A.

2. Pursuant to the 30 U.S.C. § 28f(a), as adjusted by 30 U.S.C. § 28j(c) and implemented by notice in 74 *Federal Register* 30959-62 (June 29, 2009) and as amended by the Consolidated Appropriations Act 2012, Pub. L. No. 112-74, 125 Stat. 786 (2011), the owner has paid a maintenance fee of \$155.00 per claim for the assessment year beginning September 1, 2014. This Certificate is in lieu of an affidavit of performance of annual assessment work or notice of intent to hold.


3. The name and address of the owner of Claims for which this Certificate is prepared are Redstone Resources Corporation, 10920 W. Alameda Ave., Ste. 207, Lakewood CO 80226. THIS IS NOT A CHANGE OF ADDRESS

4. The Claims are held and claimed by the owner for the valuable mineral contained therein and the millsites for uses related to the mining claims.

DATED this 20th day of August, 2014.


Marian C. LaLonde

Sworn and subscribe to before me this 20th day of August, 2014, by Marian C. LaLonde, Agent for Redstone Resources Corporation.





Notary Public

EXHIBIT A

The following unpatented lode mining claims situated in the Walnut Grove Mining District, Yavapai County, Arizona, the location notices of which are of record in the office of the Recorder of Yavapai County, Arizona and the Arizona State office of the Bureau of Land Management as follows:

Name of Claim	Book of Official Records	Page Number	A MC Number	Location Date
Mistake Fraction No. 1	761	114	75989	6-21-1972
Mistake Fraction No. 2	761	115	75990	6-20-1972
Mistake No. 1	761	116	75991	6-20-1972
Mistake No. 2	761	117	75992	6-20-1972
Mistake No. 3	761	118	75993	6-20-1972
Mistake No. 4	761	119	75994	6-20-1972
Mistake No. 5	761	120	75995	6-20-1972
Mistake No. 6	761	121	75996	6-21-1972
Mistake No. 7	761	122	75997	6-21-1972
Mistake No. 8	761	123	75998	6-21-1972
Mistake No. 9	761	124	75999	6-21-1972
Mistake No. 10	761	125	76000	6-21-1972
Mistake No. 11	761	126	76001	6-21-1972
Mistake No. 12	761	127	76002	6-21-1972
Mistake No. 13	761	128	76003	6-21-1972
Mistake No. 14	761	129	76004	6-21-1972
Mistake No. 15	761	130	76005	6-21-1972
Mistake No. 16	761	131	76006	6-21-1972
Mistake No. 17	761	132	76007	6-21-1972
Mistake No. 18	761	133	76008	6-21-1972
The Last Mistake	761	134	76009	6-21-1972
Lois No. 1	464	551	(1) 75979	9-01-1967
Lois No. 2	464	552	75980	9-01-1967
Lois No. 3	464	553	75981	9-01-1967
Lois No. 4	464	554	75982	9-01-1967
Lois No. 5	464	555	75983	9-01-1967
Lois No. 6	464	556	75984	9-01-1967
Lois No. 17	464	557	75985	9-01-1967
Lois No. 18	464	558	75986	9-01-1967
Lois No. 19	464	559	75987	9-01-1967
Lois No. 20	464	560	75988	9-01-1967
Zonia No. 2	1358	591-592	124258	1-30-1981
Zonia No. 5	1358	593-594	124259	1-30-1981
Zonia No. 6	1358	595-596	124260	1-30-1981
Zonia No. 7	1358	597-598	124261	1-30-1981
Zonia No. 8	1358	599-600	124262	1-30-1981
Zonia No. 9	1358	601-602	124263	1-30-1981
Zonia No. 10	1358	603-604	124264	1-30-1981

RECEIVED
BLM AZ STATE OFFICE

Name of Claim	Book of Official Records	Page Number	A MC Number	Location Date
Zonia No. 11	1358	605-606	124265	1-30-1981
Zonia No. 14	1358	607-608	124266	1-30-1981
Zonia No. 15	1358	609-610	124267	1-30-1981
Zonia No. 16	1358	611-612	124268	1-30-1981
Zonia No. 17	1358	613-614	124269	1-30-1981
Zonia No. 18	1358	615-616	124270	1-30-1981
Zonia No. 19	1358	617-618	124271	1-30-1981
Zonia No. 20	1358	619-620	124272	1-30-1981
Zonia No. 21	1358	621-622	124273	1-30-1981
Zonia No. 22	1358	623-624	124274	1-30-1981
Zonia No. 23	1358	625-626	124275	1-30-1981
Zonia No. 24	1358	627-628	<u>124276</u>	1-30-1981
Copper King No. 1	4765	431	402403	9-01-2010
Copper King No. 2	4765	433	402404	9-01-2010
Copper King No. 3	4765	432	<u>402405</u>	9-01-2010
Copper King No. 4	1358	639-640	124282	1-30-1981
Scott No. 1	1358	641-642	124283	1-30-1981
Scott No. 2	1358	643-644	124284	1-30-1981
Copper Bar No. 2	1358	645-646	124285	1-30-1981
Triad No. 1	3739	235	353382	2-16-2000
Triad No. 2	3739	234	353383	2-16-2000
Triad No. 3	3739	233	<u>353384</u>	2-16-2000
Copper Crown No. 1	147	155	76047	9-1938
Copper Crown No. 2	147	156	76048	9-1938
Copper Crown No. 3	147	157	76049	9-1938
Copper Crown No. 4	151	331	76050	7-02-1942
Copper Crown No. 5	151	332	76051	7-02-1942
Copper Crown No. 6	151	333	76052	7-02-1942
Copper Crown No. 7	151	334	76053	7-02-1942
Copper Crown No. 8	151	335	76054	7-02-1942
Gold Crown	159	400	76046	12-3-1951
Copper Crown No. 9	55	111	76055	6-01-1955
Copper Crown No. 10	7	186	76056	7-14-1952
Copper Crown No. 12	55	112	76057	6-01-1955
Copper Crown 13	560	929	76058	7-23-1969
Copper Crown No. 14	63	204	76059	11-04-1955
Copper Crown No. 15	64	179	76060	12-12-1955
Copper Crown No. 16	64	180	76061	12-12-1955
Copper Crown No. 17	64	181	76062	12-12-1955
Copper Crown No. 18	68	385	76063	2-07-1956
Copper Crown No. 19	68	386	76064	2-07-1956
Copper Crown No. 20	68	387	76065	2-07-1956
Copper Crown No. 21	68	388	76066	2-07-1956

RECEIVED
 MAZ STATE OFFICE
 9-1938
 9-1938
 9-1938
 7-02-1942
 7-02-1942
 7-02-1942
 7-02-1942
 7-02-1942
 7-02-1942
 7-02-1942
 12-3-1951

Name of Claim	Book of Official Records	Page Number	A MC Number	Location Date
Copper Crown No. 22	68	389	76067	2-07-1956
Copper Crown No. 23	68	390	76068	2-07-1956
Copper Crown No. 24	68	391	76069	2-07-1956
Copper Crown No. 25	68	392	76070	2-07-1956
Copper Crown No. 26	68	393	76071	2-07-1956
Copper Crown No. 27	83	74	76072	8-11-1956
Copper Crown No. 28	73	402	76073	3-07-1956
Copper Crown No. 29	73	403	76074	3-07-1956
Copper Crown No. 30	73	404	76075	3-07-1956
Copper Crown No. 31	73	405	76076	3-07-1956
Copper Crown No. 32	83	75	76077	8-11-1956
Copper Crown No. 33	112	374	76078	9-01-1957
Copper Crown No. 34	112	375	76079	9-01-1957
Copper Crown No. 35	112	376	76080	9-01-1957
Copper Crown No. 36	560	930	76081	7-20-1969
Copper Crown No. 37	560	931	76082	7-20-1969
Copper Crown No. 38	560	932	76083	7-21-1969
Copper Crown No. 39	560	933	76084	7-21-1969
Copper Crown No. 40	560	934	76085	7-20-1969
Copper Crown No. 41	560	935	76086	7-21-1969
Copper Crown No. 42	560	936	76087	7-22-1969
Copper Crown No. 43	560	937	76088	7-22-1969
Copper Crown No. 44	560	938	76089	7-22-1969
Copper Crown No. 45	560	939	76090	7-22-1969
Copper Crown No. 46	560	940	76091	7-22-1969
Copper Crown No. 47	560	941	76092	7-23-1969
Copper Crown No. 48	560	942	76093	7-23-1969
Copper Crown No. 49	560	943	76094	7-23-1969
Copper Crown No. 50	560	944	76095	7-23-1969
Copper Crown No. 51	560	945	76096	7-23-1969
Amended	706	403		
Copper Crown # 52	4551	245	<u>386616</u>	9-01-2007
Copper Crown No. 53	1484	185	<u>188442</u>	9-08-1982
N-30	3798	672	354858	10-04-2000
N-31	3798	671	354859	10-04-2000
N-32	3798	670	354860	10-05-2000
N-34	3798	669	354861	10-04-2000
N-35	3798	668	354862	10-04-2000
N-36	3798	667	354863	10-05-2000
N-37	3798	666	354864	10-05-2000
N-38	3798	665	354865	11-06-2000
N-39	3798	664	354866	11-06-2000
N-40	3798	663	<u>354867</u>	11-06-2000

RECEIVED
 M AZ STATE OFFICE

Name of Claim	Book Official Records	of Page Number	A MC Number	Location Date
Redstone Fraction No. 2	4724	172	399303	2-17-2010
Redstone Fraction No. 3	4724	173	399304	2-17-2010
Zonia Millsite No. 1	4774	20	403038	9-01-2010
Zonia Millsite No. 7	4774	21	403039	9-01-2010
Zonia Millsite No. 8	4774	22	403040	9-01-2010
Zonia Millsite No. 9	4774	23	403041	9-01-2010
Zonia Millsite No. 10	4774	24	403042	9-01-2010
Zonia Millsite No. 11	4774	25	403043	9-01-2010
Zonia Millsite No. 17	4774	26	403044	9-01-2010
Zonia Millsite No. 18	4774	27	403045	9-01-2010
Zonia Millsite No. 19	4774	28	403046	9-01-2010
Zonia Millsite No. 20	4774	29	403047	9-01-2010
Zonia Millsite No. 33	4774	30	403048	9-01-2010
Zonia Millsite No. 34	4774	31	403049	9-01-2010
Zonia Millsite No. 35	4774	32	403050	9-01-2010
Zonia Millsite No. 36	4774	33	403051	9-01-2010
Zonia Millsite No. 40	4774	34	403052	9-01-2010
Zonia Millsite No. 41	4774	35	403053	9-01-2010
Zonia Millsite No. 42	4774	36	403054	9-01-2010
Zonia Millsite No. 44	4774	37	403055	9-01-2010
Zonia Millsite No. 45	4774	38	403056	9-01-2010
Zonia Millsite No. 57	4774	39	403057	9-01-2010
Redstone #1	4795	339	405085	11-19-2010
Redstone #2	4795	340	405086	11-19-2010
Redstone #3	4795	341	405087	11-19-2010
Redstone #4	4795	342	405088	11-19-2010
Redstone #5	4795	343	405089	11-19-2010
Redstone #6	4795	344	405090	11-19-2010
Redstone #7	4795	345	405091	11-19-2010
Redstone #8	4795	346	405092	11-19-2010
Redstone #9	4795	347	405093	11-19-2010
Redstone #10	4795	348	405094	11-19-2010
Redstone #11	4795	349	405095	11-19-2010
Redstone #12	4795	350	405096	11-19-2010
Redstone #13	4795	351	405097	11-19-2010
Redstone #14	4795	352	405098	11-19-2010
Redstone #15	4795	353	405099	12-02-2010
Redstone #16	4795	354	405100	12-02-2010
Redstone #17	4795	355	405101	12-02-2010
Redstone #18	4795	356	405102	12-02-2010
Redstone #19	4795	357	405103	12-02-2010

RECEIVED
 I M AZ STATE OFFICE
 PHOENIX
 ARIZONA
 11-19-2010

Name of Claim	Book Official Records	of	Page Number	A MC Number	Location Date
Redstone #20	4832		267	411000	09-01-2011
Redstone #21	4832		270	411001	09-01-2011
Redstone #22	4832		894	411002	09-01-2011
Redstone #23	4832		893	411003	09-01-2011
Redstone Fraction #4	4832		269	410998	09-01-2011
Redstone Fraction #5	4832		269	410999	09-01-2011

RECEIVED
 M AZ STATE OFFICE
 2014 AUG 22 P 12:16
 PHOENIX, ARIZONA

United States Department of the Interior
Bureau of Land Management
 LANDS/RECREATION & PLANNING
 ONE N CENTRAL AVE
 PHOENIX, AZ 85004 -2203
 Phone: 602-417-9200

Receipt

No: 3109244

Transaction #: 3200930	
Date of Transaction: 08/22/2014	
CUSTOMER:	
REDSTONE RESOURCES CORPORATION 10920 W ALAMEDA AVE STE 207 LAKEWOOD, CO 80226-2680 US	

LINE #	QTY	DESCRIPTION	REMARKS	UNIT PRICE	TOTAL
1	1.00	LOCATABLE MINERALS / MINING CLAIMS- NOT NEW-UNADJUD, ONE AUTH NO. ONLY / MINING CLAIM MONEY RECEIVED CASES: AMC75989/\$26350.00	MAINT 2015/170	- n/a -	26350.00
TOTAL:					\$26,350.00

PAYMENT INFORMATION			
1	AMOUNT:	26350.00	POSTMARKED: N/A
	TYPE:	CHECK	RECEIVED: 08/22/2014
	CHECK NO:	19258	
	NAME:	QUARLES AND BRADY LLP ONE RENAISSANCE SQUARE TWO N CENTRAL AVE PHOENIX AZ 85004 US	

REMARKS

This receipt was generated by the automated BLM Collections and Billing System and is a paper representation of a portion of the official electronic record contained therein.

DECONCINI MCDONALD YETWIN & [REDACTED]

A PROFESSIONAL CORPORATION
ATTORNEYS AT LAW

AMC 75918
AMC 124258
AMC 402403
AMC 353382

2525 EAST BROADWAY BOULEVARD • SUITE 200
TUCSON, ARIZONA 85716-5300
(520) 322-5000 • (520) 322-5585 (Fax)

WWW.DECONCINIMCDONALD.COM

AMC 405085
AMC 410998

AMC 386616
AMC 188442
AMC 354858
AMC 399303
AMC 403038

NO. OF CLAIMS
AMOUNT \$23,800.00
RECEIPT NO. 2855700
INIT. [Signature]
** BLM-ASO**

ROBIN E. BARNES, RL/CP
rbarnes@dmyl.com

August 13, 2013

Via Federal Express

Arizona State Office
Bureau of Land Management
Attention: Public Room
One North Central Avenue, Suite 800
Phoenix, AZ 85004-4427

RE: Payment of Claim Maintenance Fee; Redstone Resources Corporation.

Ladies and Gentlemen:

Delivered herewith is a check in the amount of \$23,800.00 as payment of the claim maintenance fees pursuant to the 30 U.S.C. § 28f(a), as adjusted by 30 U.S.C. § 28j(c) and implemented by notice in 74 *Federal Register* 30959-62 (June 29, 2009) and as amended by the Consolidated Appropriations Act 2012, Pub. L. No. 112-74, 125 Stat. 786 (2011). The owner has paid a maintenance fee of \$140 per for the assessment year beginning September 1, 2013. A copy of the Certification of Payment of Maintenance Fee in Lieu of Affidavit of Annual Assessment Work to be recorded with the Yavapai County Recorder's Office is also enclosed herewith.

Please return a date-stamped copy of this letter and the affidavit along with the receipt for payment to this office.

Thank you for your assistance and please feel free to contact me or John Lacy with any questions or concerns.

Sincerely,

[Handwritten Signature: Robin E. Barnes]

Robin E. Barnes, RL/CP
Registered Landman/Certified Paralegal

PHOENIX ARIZONA

2013 AUG 14 A 10:33

RECEIVED
BLM AZ STATE OFFICE

reb
Enclosure

ENTERED INTO COMPUTER

I:\FILES\DOCS\REDS01\291366\LTR\O21157.DOCX

AUG 21 2013

Tucson

Phoenix

After recording, please return to:

Michael R. Urman
DeConcini McDonald Yetwin & Lacy, P.C.
2525 E. Broadway Blvd., #200
Tucson, AZ 85716

RECEIVED
BLM AZ STATE OFFICE
2013 AUG 14 A 10:33
PHOENIX, ARIZONA

STATE OF ARIZONA)
County of Pima)

) ss:)

CERTIFICATION OF PAYMENT OF MAINTENANCE FEE
IN LIEU OF AFFIDAVIT OF ANNUAL ASSESSMENT WORK

Michael R. Urman, being first duly sworn, deposes and says that:


1. He is an agent for Redstone Resources Corporation, a Nevada corporation, owner of the unpatented lode mining claims and millsites situated in Yavapai County, Arizona (the "Claims"), the location notices of which are of record in said county, and in the records of the Arizona State Office of the Bureau of Land Management under the file numbers indicated in the attached Exhibit A.

2. Pursuant to the 30 U.S.C. § 28f(a), as adjusted by 30 U.S.C. § 28j(c) and implemented by notice in 74 *Federal Register* 30959-62 (June 29, 2009) and as amended by the Consolidated Appropriations Act 2012, Pub. L. No. 112-74, 125 Stat. 786 (2011), the owner has paid a maintenance fee of \$140 per claim for the assessment year beginning September 1, 2013. This Certificate is in lieu of an affidavit of performance of annual assessment work or notice of intent to hold.

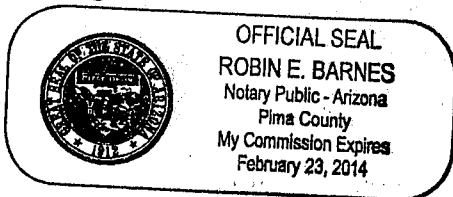
3. The name and address of the owner of Claims for which this Certificate is prepared are Redstone Resources Corporation, 10920 W. Alameda Ave., Ste. 207, Lakewood CO 80226. THIS IS NOT A CHANGE OF ADDRESS

4. The Claims are held and claimed by the owner for the valuable mineral contained therein and the millsites for uses related to the mining claims.

DATED this 13th day of August, 2013.


Michael R. Urman

Sworn and subscribe to before me this 13th day of August, 2013, by Michael R. Urman, Agent for Redstone Resources Corporation.



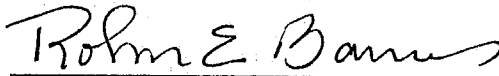

Notary Public

EXHIBIT A

The following unpatented lode mining claims situated in the Walnut Grove Mining District, Yavapai County, Arizona, the location notices of which are of record in the office of the Recorder of Yavapai County, Arizona and the Arizona State office of the Bureau of Land Management as follows:

Name of Claim	Book of Official Records	Page Number	A MC Number	Location Date
Mistake Fraction No. 1	761	114	75989	6-21-1972
Mistake Fraction No. 2	761	115	75990	6-20-1972
Mistake No. 1	761	116	75991	6-20-1972
Mistake No. 2	761	117	75992	6-20-1972
Mistake No. 3	761	118	75993	6-20-1972
Mistake No. 4	761	119	75994	6-20-1972
Mistake No. 5	761	120	75995	6-20-1972
Mistake No. 6	761	121	75996	6-21-1972
Mistake No. 7	761	122	75997	6-21-1972
Mistake No. 8	761	123	75998	6-21-1972
Mistake No. 9	761	124	75999	6-21-1972
Mistake No. 10	761	125	76000	6-21-1972
Mistake No. 11	761	126	76001	6-21-1972
Mistake No. 12	761	127	76002	6-21-1972
Mistake No. 13	761	128	76003	6-21-1972
Mistake No. 14	761	129	76004	6-21-1972
Mistake No. 15	761	130	76005	6-21-1972
Mistake No. 16	761	131	76006	6-21-1972
Mistake No. 17	761	132	76007	6-21-1972
Mistake No. 18	761	133	76008	6-21-1972
The Last Mistake	761	134	<u>76009</u>	6-21-1972
Lois No. 1	464	551	<u>75979</u>	9-01-1967
Lois No. 2	464	552	75980	9-01-1967
Lois No. 3	464	553	75981	9-01-1967
Lois No. 4	464	554	75982	9-01-1967
Lois No. 5	464	555	75983	9-01-1967
Lois No. 6	464	556	75984	9-01-1967
Lois No. 17	464	557	75985	9-01-1967
Lois No. 18	464	558	75986	9-01-1967
Lois No. 19	464	559	75987	9-01-1967
Lois No. 20	464	560	<u>75988</u>	9-01-1967
Zonia No. 2	1358	591-592	<u>124258</u>	1-30-1981
Zonia No. 5	1358	593-594	124259	1-30-1981
Zonia No. 6	1358	595-596	124260	1-30-1981
Zonia No. 7	1358	597-598	124261	1-30-1981
Zonia No. 8	1358	599-600	124262	1-30-1981
Zonia No. 9	1358	601-602	124263	1-30-1981
Zonia No. 10	1358	603-604	124264	1-30-1981

RECEIVED
 BLM AZ STATE OFFICE
 PHOENIX, ARIZONA
 JUN 11 1981

Name of Claim	Book of Official Records	Page Number	A MC Number	Location Date
Zonia No. 11	1358	605-606	124265	1-30-1981
Zonia No. 14	1358	607-608	124266	1-30-1981
Zonia No. 15	1358	609-610	124267	1-30-1981
Zonia No. 16	1358	611-612	124268	1-30-1981
Zonia No. 17	1358	613-614	124269	1-30-1981
Zonia No. 18	1358	615-616	124270	1-30-1981
Zonia No. 19	1358	617-618	124271	1-30-1981
Zonia No. 20	1358	619-620	124272	1-30-1981
Zonia No. 21	1358	621-622	124273	1-30-1981
Zonia No. 22	1358	623-624	124274	1-30-1981
Zonia No. 23	1358	625-626	124275	1-30-1981
Zonia No. 24	1358	627-628	<u>124276</u>	1-30-1981
Copper King No. 1	4765	431	<u>402403</u>	9-01-2010
Copper King No. 2	4765	433	402404	9-01-2010
Copper King No. 3	4765	432	<u>402405</u>	9-01-2010
Copper King No. 4	1358	639-640	124282	1-30-1981
Scott No. 1	1358	641-642	124283	1-30-1981
Scott No. 2	1358	643-644	124284	1-30-1981
Copper Bar No. 2	1358	645-646	<u>124285</u>	1-30-1981
Triad No. 1	3739	235	353382	2-16-2000
Triad No. 2	3739	234	353383	2-16-2000
Triad No. 3	3739	233	<u>353384</u>	2-16-2000
Copper Crown No. 1	147	155	76047	9-19-1938
Copper Crown No. 2	147	156	76048	9-19-1938
Copper Crown No. 3	147	157	76049	9-19-1938
Copper Crown No. 4	151	331	76050	7-02-1942
Copper Crown No. 5	151	332	76051	7-02-1942
Copper Crown No. 6	151	333	76052	7-02-1942
Copper Crown No. 7	151	334	76053	7-02-1942
Copper Crown No. 8	151	335	<u>76054</u>	7-02-1942
Gold Crown	159	400	76046	12-3-1951
Copper Crown No. 9	55	111	76055	6-01-1955
Copper Crown No. 10	7	186	76056	7-14-1952
Copper Crown No. 12	55	112	76057	6-01-1955
Copper Crown 13	560	929	76058	7-23-1969
Copper Crown No. 14	63	204	76059	1-04-1955
Copper Crown No. 15	64	179	76060	12-12-1955
Copper Crown No. 16	64	180	76061	12-12-1955
Copper Crown No. 17	64	181	76062	12-12-1955
Copper Crown No. 18	68	385	76063	2-07-1956
Copper Crown No. 19	68	386	76064	2-07-1956
Copper Crown No. 20	68	387	76065	2-07-1956
Copper Crown No. 21	68	388	76066	2-07-1956

RECEIVED
 BLM AZ STATE OFFICE
 2013
 HOOPER, ARIZONA
 12-12-1955

Name of Claim	Book Official Records	of Page Number	A MC Number	Location Date
Redstone Fraction No. 2	4724	172	399303	2-17-2010
Redstone Fraction No. 3	4724	173	399304	2-17-2010
Zonia Millsite No. 1	4774	20	403038	9-01-2010
Zonia Millsite No. 7	4774	21	403039	9-01-2010
Zonia Millsite No. 8	4774	22	403040	9-01-2010
Zonia Millsite No. 9	4774	23	403041	9-01-2010
Zonia Millsite No. 10	4774	24	403042	9-01-2010
Zonia Millsite No. 11	4774	25	403043	9-01-2010
Zonia Millsite No. 17	4774	26	403044	9-01-2010
Zonia Millsite No. 18	4774	27	403045	9-01-2010
Zonia Millsite No. 19	4774	28	403046	9-01-2010
Zonia Millsite No. 20	4774	29	403047	9-01-2010
Zonia Millsite No. 33	4774	30	403048	9-01-2010
Zonia Millsite No. 34	4774	31	403049	9-01-2010
Zonia Millsite No. 35	4774	32	403050	9-01-2010
Zonia Millsite No. 36	4774	33	403051	9-01-2010
Zonia Millsite No. 40	4774	34	403052	9-01-2010
Zonia Millsite No. 41	4774	35	403053	9-01-2010
Zonia Millsite No. 42	4774	36	403054	9-01-2010
Zonia Millsite No. 44	4774	37	403055	9-01-2010
Zonia Millsite No. 45	4774	38	403056	9-01-2010
Zonia Millsite No. 57	4774	39	403057	9-01-2010
Redstone #1	4795	339	405085	11-19-2010
Redstone #2	4795	340	405086	11-19-2010
Redstone #3	4795	341	405087	11-19-2010
Redstone #4	4795	342	405088	11-19-2010
Redstone #5	4795	343	405089	11-19-2010
Redstone #6	4795	344	405090	11-19-2010
Redstone #7	4795	345	405091	11-19-2010
Redstone #8	4795	346	405092	11-19-2010
Redstone #9	4795	347	405093	11-19-2010
Redstone #10	4795	348	405094	11-19-2010
Redstone #11	4795	349	405095	11-19-2010
Redstone #12	4795	350	405096	11-19-2010
Redstone #13	4795	351	405097	11-19-2010
Redstone #14	4795	352	405098	11-19-2010
Redstone #15	4795	353	405099	12-02-2010
Redstone #16	4795	354	405100	12-02-2010
Redstone #17	4795	355	405101	12-02-2010
Redstone #18	4795	356	405102	12-02-2010
Redstone #19	4795	357	405103	12-02-2010

RECEIVED
 PHOENIX, ARIZONA
 DEPT. OF REVENUE
 9-1-2010

Name of Claim	Book Official Records	of Page Number	A MC Number	Location Date
Redstone #20	4832	267	411000	09-01-2011
Redstone #21	4832	270	411001	09-01-2011
Redstone #22	4832	894	411002	09-01-2011
Redstone #23	4832	893	411003	09-01-2011
Redstone Fraction #4	4832	269	410998	09-01-2011
Redstone Fraction #5	4832	269	410999	09-01-2011

I:\FILES\DOCS\REDS01\291366\DOC\003767.DOC

RECEIVED
BLM AZ STATE OFFICE
2013 AUG 14 A 10: 34
PHOENIX, ARIZONA

From: (520) 322-5000
DECONCINI MCDONALD ETAL
Robin Barnes
2525 E. Broadway Blvd.
Suite 200
Tucson, AZ 85716

Origin ID: TUSA



Ship Date: 13AUG13
ActWgt: 1.0 LB
CAD: 3676665/NET3430

Delivery Address Bar Code



SHIP TO: (602) 417-9200


BILL SENDER

Attention: Public Room
Bureau of Land Management
One North Central Avenue
Suite 800
Phoenix, AZ 85004

Ref # REB/260780/291366
Invoice #
PO #
Dept #


WED - 14 AUG 10:30A
PRIORITY OVERNIGHT

TRK# 7964 5740 5590
0201



XH ZSYA

85004
AZ-US
PHX



51AG109B9/1A9E

After printing this label:

1. Use the "Print" button on this page to print your label to your laser or inkjet printer.
2. Read the printed page along the horizontal line.
3. Place label in shipping pouch and affix it to your shipment so that the barcode portion of the label can be read and scanned.

Warning: Use only the printed original label for shipping. Using a photocopy of this label for shipping purposes is fraudulent and could result in additional billing charges, along with the cancellation of your FedEx account number.

Use of this system constitutes your agreement to the service conditions in the current FedEx Service Guide, available on fedex.com. FedEx will not be responsible for any claim in excess of \$100 per package, whether the result of loss, damage, delay, non-delivery, misdelivery or misinformation, unless you declare a higher value, pay an additional charge, document your actual loss and file a timely claim. Limitations found in the current FedEx Service Guide apply. Your right to recover from FedEx for any loss, including intrinsic value of the package, loss of sales, income, interest, profit, attorney's fees, costs, and other forms of damage whether direct, incidental, consequential, or special is limited to the greater of \$100 or the authorized declared value. Recovery cannot exceed actual documented loss. Maximum for items of extraordinary value is \$1,000, e.g. jewelry, precious metals, negotiable instruments and other items listed in our Service Guide. Written claims must be filed within strict time limits. See current FedEx Service Guide.

RECEIVED
BLM AZ STATE OFFICE
2013 AUG 14 A 10:33
PHOENIX, ARIZONA

United States Department of the Interior
Bureau of Land Management
 LANDS/RECREATION & PLANNING
 ONE N CENTRAL AVE
 PHOENIX, AZ 85004 -2203
 Phone: 602-417-9200

Receipt

No: 2855700

Transaction #: 2941497	
Date of Transaction: 08/15/2013	
CUSTOMER:	
DECONCINI MCDONALD YETWIN & LACY 2525 E BROADWAY BLVD STE 200 TUCSON,AZ 85716-5300 US	

LINE #	QTY	DESCRIPTION	REMARKS	UNIT PRICE	TOTAL
1	1.00	LOCATABLE MINERALS / MINING CLAIMS- NOT NEW-UNADJUD,ONE AUTH NO. ONLY / MINING CLAIM MONEY RECEIVED CASES: AMC75989/\$23800.00	MAINT FEE PYMNT 2014	- n/a -	23800.00
TOTAL:					\$23,800.00

PAYMENT INFORMATION			
1	AMOUNT:	23800.00	POSTMARKED: 08/14/2013
	TYPE:	CHECK	RECEIVED: 08/14/2013
	CHECK NO:	005105	
	NAME:	DECONCINI MCDONALD YETWIN LACY PC 2525 E BROADWAY BLVD STE 200 TUCSON AZ 85716-5300 US	

REMARKS

This receipt was generated by the automated BLM Collections and Billing System and is a paper representation of a portion of the official electronic record contained therein.

DECONCINI McDONALD YETWIN & LACY

A PROFESSIONAL CORPORATION

ATTORNEYS AT LAW

Amc 75918

124258

188442

353382

Amc 402403

Amc 399303

MARIAN C. LALONDE

386616

403038

mlalonde@dmyl.com

354858

405085

2525 EAST BROADWAY BOULEVARD • SUITE 200

TUCSON, ARIZONA 85716-5300

(520) 322-5000 • (520) 322-5585 (Fax)

WWW.DECONCINIMCDONALD.COM

Amc 410998

December 27, 2012

Via Federal Express

Bureau of Land Management

Arizona State Office

One N. Central Ave.

Phoenix, AZ 85004-2203

PHOENIX, ARIZONA

2012 DEC 28 A 9:38

RECEIVED
BLM AZ STATE OFFICE

RE: *Maintenance of Pre-1993 Lode Claims and Millsites; 2012 Appropriations Act*

Ladies and Gentlemen:

During the last couple days some attorneys and offices of the Bureau of Land Management have raised a question about the year end filings required to maintain lode mining claims, millsites and tunnelsites located prior to August 10, 1993.

The argument, as we understand it, is that an error in the language of the 2012 Appropriations Act implies that the claim maintenance fee did not apply to lode claims, millsites and tunnelsites located before August 10, 1993, which we believe would further imply that the prior law would be triggered which would in turn require the filing of a "notice of intent to hold" in the form recorded (or would be recorded) with the county to be filed with the applicable office of the Bureau of Land Management on or before December 30, 2012.

Accordingly, enclosed is the "Certification of Payment of the Claim Maintenance Fee in Lieu of Affidavit of Assessment Work" for Redstone Resources Corporation ("Redstone") as recorded in Yavapai County under Book 4903, Page 659 which contains language that also constitutes a "notice of intent to hold." We further believe that if the above argument has any merit (which we don't) the applicable filing fee the \$10 per claim fee associated with the filing of a "notice of intent to hold" under prior law has already been paid by way of the claim maintenance fees remitted to the BLM on August 27, 2012 for all of Redstone's active mining claims, including those that were located prior to August 10, 1993.

HECONCINI McDONALD YETWIN & HITY

A PROFESSIONAL CORPORATION
ATTORNEYS AT LAW

Arizona Bureau of Land Management
December 27, 2012
Page 2

We would appreciate your filing the attached Certification with the applicable claim groups. If you have any questions, please don't hesitate to call our office.

Sincerely,



Marian C. LaLonde

mlc

c: Gary Davis, Redstone Resources Corp..

I:\FILES\DOCS\REDS01\291366\DOC\NA5236.DOCX

RECEIVED
BLM AZ STATE OFFICE
2012 DEC 28 A 9:38
PHOENIX, ARIZONA

After recording, please return to:

Robin E. Barnes
DeConcini McDonald Yetwin & Lacy, P.C.
2525 E. Broadway Blvd., #200
Tucson, AZ 85716

STATE OF ARIZONA)
) ss:
County of Pima)

CERTIFICATION OF PAYMENT OF MAINTENANCE FEE
IN LIEU OF AFFIDAVIT OF ANNUAL ASSESSMENT WORK

Marian C. LaLonde, being first duly sworn, deposes and says that:

1. She is an agent for Redstone Resources Corporation, a Nevada corporation, owner of the unpatented lode mining claims and millsites situated in Yavapai County, Arizona (the "Claims"), the location notices of which are of record in said county, and in the records of the Arizona State Office of the Bureau of Land Management under the file numbers indicated in the attached Exhibit A.

2. Pursuant to the 30 U.S.C. § 28f(a), as adjusted by 30 U.S.C. § 28j(c) and implemented by notice in 74 *Federal Register* 30959-62 (June 29, 2009) and as amended by the Consolidated Appropriations Act 2012, Pub. L. No. 112-74, 125 Stat. 786 (2011), the owner has paid a maintenance fee of \$140 per claim for the assessment year beginning September 1, 2012. This Certificate is in lieu of an affidavit of performance of annual assessment work or notice of intent to hold.

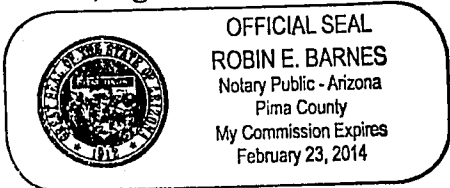
3. The name and address of the owner of Claims for which this Certificate is prepared are Redstone Resources Corporation, 10920 W. Alameda Ave., Ste. 207, Lakewood CO 80226. THIS IS NOT A CHANGE OF ADDRESS

4. The Claims are held and claimed by the owner for the valuable mineral contained therein and the millsites for uses related to the mining claims.

DATED this 23rd day of August, 2012.

Marian C. LaLonde
Marian C. LaLonde

Sworn and subscribe to before me this 23rd day of August, 2012, by Marian C. LaLonde, Agent for Redstone Resources Corporation.



Robin E. Barnes
Notary Public

PROCESSED BY ARIZONA
2012 DEC 28 A 9:38
RECEIVED
BLMAZ STATE OFFICE

EXHIBIT A

The following unpatented lode mining claims situated in the Walnut Grove Mining District, Yavapai County, Arizona, the location notices of which are of record in the office of the Recorder of Yavapai County, Arizona and the Arizona State office of the Bureau of Land Management as follows:

Name of Claim	Book of Official Records	Page Number	A MC Number	Location Date
Mistake Fraction No. 1	761	114	75989	6-21-1972
Mistake Fraction No. 2	761	115	75990	6-20-1972
Mistake No. 1	761	116	75991	6-20-1972
Mistake No. 2	761	117	75992	6-20-1972
Mistake No. 3	761	118	75993	6-20-1972
Mistake No. 4	761	119	75994	6-20-1972
Mistake No. 5	761	120	75995	6-20-1972
Mistake No. 6	761	121	75996	6-21-1972
Mistake No. 7	761	122	75997	6-21-1972
Mistake No. 8	761	123	75998	6-21-1972
Mistake No. 9	761	124	75999	6-21-1972
Mistake No. 10	761	125	76000	6-21-1972
Mistake No. 11	761	126	76001	6-21-1972
Mistake No. 12	761	127	76002	6-21-1972
Mistake No. 13	761	128	76003	6-21-1972
Mistake No. 14	761	129	76004	6-21-1972
Mistake No. 15	761	130	76005	6-21-1972
Mistake No. 16	761	131	76006	6-21-1972
Mistake No. 17	761	132	76007	6-21-1972
Mistake No. 18	761	133	76008	6-21-1972
The Last Mistake	761	134	76009	6-21-1972
Lois No. 1	464	551	75979	9-01-1967
Lois No. 2	464	552	75980	9-01-1967
Lois No. 3	464	553	75981	9-01-1967
Lois No. 4	464	554	75982	9-01-1967
Lois No. 5	464	555	75983	9-01-1967
Lois No. 6	464	556	75984	9-01-1967
Lois No. 17	464	557	75985	9-01-1967
Lois No. 18	464	558	75986	9-01-1967
Lois No. 19	464	559	75987	9-01-1967
Lois No. 20	464	560	75988	9-01-1967
Zonia No. 2	1358	591-592	124258	1-30-1981
Zonia No. 5	1358	593-594	124259	1-30-1981
Zonia No. 6	1358	595-596	124260	1-30-1981
Zonia No. 7	1358	597-598	124261	1-30-1981
Zonia No. 8	1358	599-600	124262	1-30-1981
Zonia No. 9	1358	601-602	124263	1-30-1981
Zonia No. 10	1358	603-604	124264	1-30-1981

RECEIVED
 PHOENIX, ARIZONA
 JUN 28 1972

Lead # **3P**

75918

75918

124258



Name of Claim	Book of Official Records	Page Number	A MC Number	Location Date
Zonia No. 11	1358	605-606	124265	1-30-1981
Zonia No. 14	1358	607-608	124266	1-30-1981
Zonia No. 15	1358	609-610	124267	1-30-1981
Zonia No. 16	1358	611-612	124268	1-30-1981
Zonia No. 17	1358	613-614	124269	1-30-1981
Zonia No. 18	1358	615-616	124270	1-30-1981
Zonia No. 19	1358	617-618	124271	1-30-1981
Zonia No. 20	1358	619-620	124272	1-30-1981
Zonia No. 21	1358	621-622	124273	1-30-1981
Zonia No. 22	1358	623-624	124274	1-30-1981
Zonia No. 23	1358	625-626	124275	1-30-1981
Zonia No. 24	1358	627-628	124276	1-30-1981
Copper King No. 1	4765	431	402403	9-01-2010
Copper King No. 2	4765	433	402404	9-01-2010
Copper King No. 3	4765	432	402405	9-01-2010
Copper King No. 4	1358	639-640	124282	1-30-1981
Scott No. 1	1358	641-642	124283	1-30-1981
Scott No. 2	1358	643-644	124284	1-30-1981
Copper Bar No. 2	1358	645-646	124285	1-30-1981
Triad No. 1	3739	235	353382	2-16-2000
Triad No. 2	3739	234	353383	2-16-2000
Triad No. 3	3739	233	353384	2-16-2000
Copper Crown No. 1	147	155	76047	9-19-1938
Copper Crown No. 2	147	156	76048	9-19-1938
Copper Crown No. 3	147	157	76049	9-19-1938
Copper Crown No. 4	151	331	76050	7-02-1942
Copper Crown No. 5	151	332	76051	7-02-1942
Copper Crown No. 6	151	333	76052	7-02-1942
Copper Crown No. 7	151	334	76053	7-02-1942
Copper Crown No. 8	151	335	76054	7-02-1942
Gold Crown	159	400	76046	12-3-1951
Copper Crown No. 9	55	111	76055	6-01-1955
Copper Crown No. 10	7	186	76056	7-14-1952
Copper Crown No. 12	55	112	76057	6-01-1955
Copper Crown 13	560	929	76058	7-23-1969
Copper Crown No. 14	63	204	76059	11-04-1955
Copper Crown No. 15	64	179	76060	12-12-1955
Copper Crown No. 16	64	180	76061	12-12-1955
Copper Crown No. 17	64	181	76062	12-12-1955
Copper Crown No. 18	68	385	76063	2-07-1956
Copper Crown No. 19	68	386	76064	2-07-1956
Copper Crown No. 20	68	387	76065	2-07-1956
Copper Crown No. 21	68	388	76066	2-07-1956

PHOENIX, ARIZONA
 RECEIVED
 9-1-2010

124258
 402403
 "↓"
 124258
 353382
 ↓
 75918
 ↓
 75918

Name of Claim	Book of Official Records	Page Number	A MC Number	Location Date
Copper Crown No. 22	68	389	76067	2-07-1956
Copper Crown No. 23	68	390	76068	2-07-1956
Copper Crown No. 24	68	391	76069	2-07-1956
Copper Crown No. 25	68	392	76070	2-07-1956
Copper Crown No. 26	68	393	76071	2-07-1956
Copper Crown No. 27	83	74	76072	8-11-1956
Copper Crown No. 28	73	402	76073	3-07-1956
Copper Crown No. 29	73	403	76074	3-07-1956
Copper Crown No. 30	73	404	76075	3-07-1956
Copper Crown No. 31	73	405	76076	3-07-1956
Copper Crown No. 32	83	75	76077	8-11-1956
Copper Crown No. 33	112	374	76078	9-01-1957
Copper Crown No. 34	112	375	76079	9-01-1957
Copper Crown No. 35	112	376	76080	9-01-1957
Copper Crown No. 36	560	930	76081	7-20-1969
Copper Crown No. 37	560	931	76082	7-20-1969
Copper Crown No. 38	560	932	76083	7-21-1969
Copper Crown No. 39	560	933	76084	7-21-1969
Copper Crown No. 40	560	934	76085	7-20-1969
Copper Crown No. 41	560	935	76086	7-21-1969
Copper Crown No. 42	560	936	76087	7-22-1969
Copper Crown No. 43	560	937	76088	7-22-1969
Copper Crown No. 44	560	938	76089	7-22-1969
Copper Crown No. 45	560	939	76090	7-22-1969
Copper Crown No. 46	560	940	76091	7-22-1969
Copper Crown No. 47	560	941	76092	7-23-1969
Copper Crown No. 48	560	942	76093	7-23-1969
Copper Crown No. 49	560	943	76094	7-23-1969
Copper Crown No. 50	560	944	76095	7-23-1969
Copper Crown No. 51	560	945	76096	7-23-1969
Amended	706	403		
Copper Crown # 52	4551	245	386616	9-01-2007
Copper Crown No. 53	1484	185	188442	9-08-1982
N-30	3798	672	354858	10-04-2000
N-31	3798	671	354859	10-04-2000
N-32	3798	670	354860	10-05-2000
N-34	3798	669	354861	10-04-2000
N-35	3798	668	354862	10-04-2000
N-36	3798	667	354863	10-05-2000
N-37	3798	666	354864	10-05-2000
N-38	3798	665	354865	11-06-2000
N-39	3798	664	354866	11-06-2000
N-40	3798	663	354867	11-06-2000

RECEIVED
 PHOENIX, ARIZONA
 FEB 23 2012

75918

386616

188442

354858

Name of Claim	Book Official Records	of Page Number	A MC Number	Location Date	
Redstone Fraction No. 2	4724	172	399303	2-17-2010	399303
Redstone Fraction No. 3	4724	173	399304	2-17-2010	w/
Zonia Millsite No. 1	4774	20	403038	9-01-2010	403038
Zonia Millsite No. 7	4774	21	403039	9-01-2010	
Zonia Millsite No. 8	4774	22	403040	9-01-2010	
Zonia Millsite No. 9	4774	23	403041	9-01-2010	
Zonia Millsite No. 10	4774	24	403042	9-01-2010	
Zonia Millsite No. 11	4774	25	403043	9-01-2010	
Zonia Millsite No. 17	4774	26	403044	9-01-2010	
Zonia Millsite No. 18	4774	27	403045	9-01-2010	
Zonia Millsite No. 19	4774	28	403046	9-01-2010	
Zonia Millsite No. 20	4774	29	403047	9-01-2010	
Zonia Millsite No. 33	4774	30	403048	9-01-2010	
Zonia Millsite No. 34	4774	31	403049	9-01-2010	
Zonia Millsite No. 35	4774	32	403050	9-01-2010	
Zonia Millsite No. 36	4774	33	403051	9-01-2010	
Zonia Millsite No. 40	4774	34	403052	9-01-2010	
Zonia Millsite No. 41	4774	35	403053	9-01-2010	
Zonia Millsite No. 42	4774	36	403054	9-01-2010	
Zonia Millsite No. 44	4774	37	403055	9-01-2010	
Zonia Millsite No. 45	4774	38	403056	9-01-2010	
Zonia Millsite No. 57	4774	39	403057	9-01-2010	
Redstone #1	4795	339	405085	11-19-2010	405085
Redstone #2	4795	340	405086	11-19-2010	
Redstone #3	4795	341	405087	11-19-2010	
Redstone #4	4795	342	405088	11-19-2010	
Redstone #5	4795	343	405089	11-19-2010	
Redstone #6	4795	344	405090	11-19-2010	
Redstone #7	4795	345	405091	11-19-2010	
Redstone #8	4795	346	405092	11-19-2010	
Redstone #9	4795	347	405093	11-19-2010	
Redstone #10	4795	348	405094	11-19-2010	
Redstone #11	4795	349	405095	11-19-2010	
Redstone #12	4795	350	405096	11-19-2010	
Redstone #13	4795	351	405097	11-19-2010	
Redstone #14	4795	352	405098	11-19-2010	
Redstone #15	4795	353	405099	12-02-2010	
Redstone #16	4795	354	405100	12-02-2010	
Redstone #17	4795	355	405101	12-02-2010	
Redstone #18	4795	356	405102	12-02-2010	
Redstone #19	4795	357	405103	12-02-2010	

RECEIVED
 BLM AZ STATE OFFICE
 JUN 29 2010
 10:52 AM
 ZONIA

Name of Claim	Book Official Records	of Page Number	A MC Number	Location Date
Redstone #20	4832	267	411000	09-01-2011 - 410998
Redstone #21	4832	270	411001	09-01-2011
Redstone #22	4832	894	411002	09-01-2011
Redstone #23	4832	893	411003	09-01-2011
Redstone Fraction #4	4832	269	410998	09-01-2011
Redstone Fraction #5	4832	269	410999	09-01-2011 410998

I:\FILES\DOCS\REDS01\291366\DOC\Mp6993.DOC

Lead No's
 JAN 07 2013
PB

RECEIVED
 BLM AZ STATE OFFICE
 2012 DEC 28 A 9:39
 PHOENIX, ARIZONA

From: (520) 322-5000
DECONCINI MCDONALD ETAL
John C. Lacy
2525 E. Broadway Blvd.
Suite 200
Tucson, AZ 85716

Origin ID: TUSA



Ship Date: 27DEC12
ActWgt: 1.0 LB
CAD: 3676665/NET3300

Delivery Address Bar Code



RECEIVED
BLM AZ STATE OFFICE
2012 DEC 28 A 9
PHOENIX, ARIZONA

SHIP TO: (520) 322-5000

BILL SENDER

Arizona State Office
Bureau of Land Management
Attn: Public Room
One N. Central Ave.
PHOENIX, AZ 85004

Ref # 291366 MCL/tm
Invoice #
PO #
Dept #

FRI - 28 DEC 2012 A1
PRIORITY OVERNIGHT

TRK# 7944 0304 6336


0201

85004

AZ-US

PHX

XH ZSYA



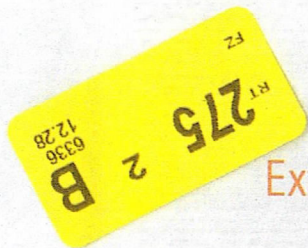
515G1/B2B3/AA44

After printing this label:

1. Use the 'Print' button on this page to print your label to your laser or inkjet printer.
2. Fold the printed page along the horizontal line.
3. Place label in shipping pouch and affix it to your shipment so that the barcode portion of the label can be read and scanned.

Warning: Use only the printed original label for shipping. Using a photocopy of this label for shipping purposes is fraudulent and could result in additional billing charges, along with the cancellation of your FedEx account number.

Use of this system constitutes your agreement to the service conditions in the current FedEx Service Guide, available on fedex.com. FedEx will not be responsible for any claim in excess of \$100 per package, whether the result of loss, damage, delay, non-delivery, misdelivery, or misinformation, unless you declare a higher value, pay an additional charge, document your actual loss and file a timely claim. Limitations found in the current FedEx Service Guide apply. Your right to recover from FedEx for any loss, including intrinsic value of the package, loss of sales, income interest, profit, attorney's fees, costs, and other forms of damage whether direct, incidental, consequential, or special is limited to the greater of \$100 or the authorized declared value. Recovery cannot exceed actual documented loss. Maximum for items of extraordinary value is \$1,000, e.g. jewelry, precious metals, negotiable instruments and other items listed in our Service Guide. Written claims must be filed within strict time limits, see current FedEx Service Guide.



Extremely Urgent

Page 1 of 2

From: (520) 322-5000
DECONCINI MCDONALD ETAL
John C. Lacy
2525 E. Broadway Blvd.
Suite 200
Tucson, AZ 85716

Origin ID: TUSA



J12201209200325

Ship Date: 27DEC12
ActWgt: 1.0 LB
CAD: 3676665/INET3300

Delivery Address Bar Code



Ref # 291366 MCL/trm
Invoice #
PO #
Dept #

SHIP TO: (520) 322-5000

BILL SENDER


Arizona State Office
Bureau of Land Management
Attn: Public Room
One N. Central Ave.
PHOENIX, AZ 85004

RECEIVED
BLM AZ STATE OFFICE
2012 DEC 28 A 9
PHOENIX, ARIZONA

FRI - 28 DEC A1
PRIORITY OVERNIGHT


TRK# 7944 0304 6336

0201



XH ZSYA

85004
AZ-US
PHX



5150100310044

Insert shipping document here.



Receipt

Page 1 of 1

DMY&L-TUC-AUG 29 12-#1025

United States Department of the Interior
Bureau of Land Management
 LANDS/RECREATION & PLANNING
 ONE N CENTRAL AVE
 PHOENIX, AZ 85004 -2203
 Phone: 602-417-9200

Receipt

No: 2640791

Transaction #: 2721421	
Date of Transaction: 08/27/2012	
CUSTOMER:	
DECONCINI MCDONALD YETWIN & LACY 2525 E BROADWAY BLVD STE 200 TUCSON, AZ 85716-5300 US	

LINE #	QTY	DESCRIPTION	REMARKS	UNIT PRICE	TOTAL
1	1.00	LOCATABLE MINERALS / MINING CLAIMS-NOT NEW-UNADJUD, ONE AUTH NO. ONLY / MINING CLAIM MONEY RECEIVED CASES: AMC75989/\$23800.00	MAINT FEE PYMNT (170) 2013	- n/a -	23800.00
TOTAL:					\$23,800.00

PAYMENT INFORMATION					
1	AMOUNT:	23800.00	POSTMARKED:	N/A	
	TYPE:	CHECK	RECEIVED:	08/27/2012	
	CHECK NO:	047399			
	NAME:	DECONCINI MCDONALD YETWIN & LACY 2525 E BROADWAY BLVD STE 200 TUCSON AZ 85716-5300 US			

REMARKS

This receipt was generated by the automated BLM Collections and Billing System and is a paper representation of a portion of the official electronic record contained therein.

PHOENIX, ARIZONA
 2012 DEC 28
 RECEIVED
 BLM AZ STATE OFFICE

DECONCINI McDONALD YETWIN & LACY

A PROFESSIONAL CORPORATION
ATTORNEYS AT LAW

Amc 75918

124258

188442

ROBIN E. BARNES, CP
rbarnes@dmyl.com

2525 EAST BROADWAY BOULEVARD • SUITE 200
TUCSON, ARIZONA 85716-5300
(520) 322-5000 • (520) 322-5585 (Fax)
WWW.DECONCINIMCDONALD.COM

Amc 402403
403038
405085
410998
353382
386616
354858
399303

August 23, 2012

Via Federal Express

Arizona State Office
Bureau of Land Management
Attention: Public Room
One North Central Avenue, Suite 800
Phoenix, AZ 85004-4427

RECEIVED
BLM AZ STATE OFFICE
2012 AUG 24 A 9:56
PHOENIX, ARIZONA

RE: **Payment of Claim Maintenance Fee; Redstone Resources Corporation.**

Ladies and Gentlemen:

Delivered herewith is a check in the amount of \$23,800.00 as payment of the claim maintenance fees pursuant to the 30 U.S.C. § 28f(a), as adjusted by 30 U.S.C. § 28j(c) and implemented by notice in 74 *Federal Register* 30959-62 (June 29, 2009) and as amended by the Consolidated Appropriations Act 2012, Pub. L. No. 112-74, 125 Stat. 786 (2011). The owner has paid a maintenance fee of \$140 per for the assessment year beginning September 1, 2012. A copy of the Certification of Payment of Maintenance Fee in Lieu of Affidavit of Annual Assessment Work to be recorded with the Yavapai County Recorder's Office is also enclosed herewith.

Please return a date-stamped copy of this letter and the affidavit along with the receipt for payment to this office.

Thank you for your assistance and please feel free to contact me or John Lacy with any questions or concerns.

Sincerely,

Robin E Barnes

Robin E. Barnes, CP
Certified Paralegal

reb
c. w/out enc. Gary Davis (via email)

I:\FILES\DOCS\REDS01\291366\LTR\MV1919.DOCX

NO. OF CLAIMS 170
AMOUNT \$23800.00
RECEIPT NO. 2040791
INIT. A.A.

** BLM-ASO**

ENTERED INTO COMPUTER

9/6/12 AT

Tucson

Phoenix

Flagstaff

Scottsdale

From: (520) 322-5000
Lu Ann Corliss
DeConcini Law Firm
2525 East Broadway
Suite 200
Tucson, AZ 85716

Origin ID: TUSA



J12201207160325

Ship Date: 23AUG12
ActWgt: 1.0 LB
CAD: 5333594/INET3300

Delivery Address Bar Code



Ref # 291366/110776/120165/251031/RB
Invoice #
PO #
Dept #

SHIP TO: (520) 322-5000

BILL SENDER

Arizona State Office
Bureau of Land Management
One North Central Ave., #800
Attn: Public Room
Phoenix, AZ 85004

FRI - 24 AUG A1
PRIORITY OVERNIGHT

TRK# 7988 1472 2949



0201

85004

AZ-US

PHX

XH ZSYA



515G20C34/AA44

After printing this label:

1. Use the 'Print' button on this page to print your label to your laser or inkjet printer.
2. Fold the printed page along the horizontal line.
3. Place label in shipping pouch and affix it to your shipment so that the barcode portion of the label can be read and scanned.

Warning: Use only the printed original label for shipping. Using a photocopy of this label for shipping purposes is fraudulent and could result in additional billing charges, along with the cancellation of your FedEx account number. Use of this system constitutes your agreement to the service conditions in the current FedEx Service Guide, available on fedex.com. FedEx will not be responsible for any claim in excess of \$100 per package, whether the result of loss, damage, delay, non-delivery, misdelivery or misinformation, unless you declare a higher value, pay an additional charge, document your actual loss and file a timely claim. Limitations found in the current FedEx Service Guide apply. Your right to recover from FedEx for any loss, including intrinsic value of the package, loss of sales, income interest, profit, attorney's fees, costs, and other forms of damage whether direct, incidental, consequential, or special is limited to the greater of \$100 or the authorized declared value. Recovery cannot exceed actual documented loss. Maximum for items of extraordinary value is \$500, e.g. jewelry, precious metals, negotiable instruments and other items listed in our ServiceGuide. Written claims must be filed within strict time limits, see current FedEx Service Guide.

PHOENIX, ARIZONA

2012 AUG 24 A 9:56

RECEIVED
BLM AZ STATE OFFICE

After recording, please return to:

Robin E. Barnes
DeConcini McDonald Yetwin & Lacy, P.C.
2525 E. Broadway Blvd., #200
Tucson, AZ 85716

STATE OF ARIZONA)
) ss:
County of Pima)

RECEIVED
BLM AZ STATE OFFICE
2012 AUG 24 A 9:58
PHOENIX, ARIZONA

CERTIFICATION OF PAYMENT OF MAINTENANCE FEE
IN LIEU OF AFFIDAVIT OF ANNUAL ASSESSMENT WORK

Marian C. LaLonde, being first duly sworn, deposes and says that:

1. She is an agent for Redstone Resources Corporation, a Nevada corporation, owner of the unpatented lode mining claims and millsites situated in Yavapai County, Arizona (the "Claims"), the location notices of which are of record in said county, and in the records of the Arizona State Office of the Bureau of Land Management under the file numbers indicated in the attached Exhibit A.

2. Pursuant to the 30 U.S.C. § 28f(a), as adjusted by 30 U.S.C. § 28j(c) and implemented by notice in 74 *Federal Register* 30959-62 (June 29, 2009) and as amended by the Consolidated Appropriations Act 2012, Pub. L. No. 112-74, 125 Stat. 786 (2011), the owner has paid a maintenance fee of \$140 per claim for the assessment year beginning September 1, 2012. This Certificate is in lieu of an affidavit of performance of annual assessment work or notice of intent to hold.

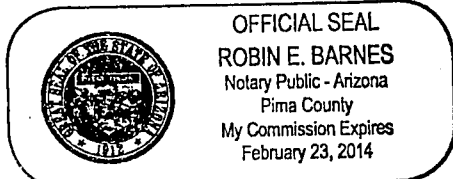
3. The name and address of the owner of Claims for which this Certificate is prepared are Redstone Resources Corporation, 10920 W. Alameda Ave., Ste. 207, Lakewood CO 80226. THIS IS NOT A CHANGE OF ADDRESS

4. The Claims are held and claimed by the owner for the valuable mineral contained therein and the millsites for uses related to the mining claims.

DATED this 23rd day of August, 2012.

Marian C. LaLonde
Marian C. LaLonde

Sworn and subscribe to before me this 23rd day of August, 2012, by Marian C. LaLonde, Agent for Redstone Resources Corporation.



Robin E. Barnes
Notary Public

EXHIBIT A

ENTERED INTO COMPUTER

The following unpatented lode mining claims situated in the Walnut Grove Mining District, Yavapai County, Arizona, the location notices of which are of record in the office of the Recorder of Yavapai County, Arizona and the Arizona State office of the Bureau of Land Management as follows:

Name of Claim	Book of Official Records	Page Number	A MC Number	Location Date
Mistake Fraction No. 1	761	114	75989	6-21-1972
Mistake Fraction No. 2	761	115	75990	6-20-1972
Mistake No. 1	761	116	75991	6-20-1972
Mistake No. 2	761	117	75992	6-20-1972
Mistake No. 3	761	118	75993	6-20-1972
Mistake No. 4	761	119	75994	6-20-1972
Mistake No. 5	761	120	75995	6-20-1972
Mistake No. 6	761	121	75996	6-21-1972
Mistake No. 7	761	122	75997	6-21-1972
Mistake No. 8	761	123	75998	6-21-1972
Mistake No. 9	761	124	75999	6-21-1972
Mistake No. 10	761	125	76000	6-21-1972
Mistake No. 11	761	126	76001	6-21-1972
Mistake No. 12	761	127	76002	6-21-1972
Mistake No. 13	761	128	76003	6-21-1972
Mistake No. 14	761	129	76004	6-21-1972
Mistake No. 15	761	130	76005	6-21-1972
Mistake No. 16	761	131	76006	6-21-1972
Mistake No. 17	761	132	76007	6-21-1972
Mistake No. 18	761	133	76008	6-21-1972
The Last Mistake	761	134	76009	6-21-1972
Lois No. 1	464	551	75979	9-01-1967
Lois No. 2	464	552	75980	9-01-1967
Lois No. 3	464	553	75981	9-01-1967
Lois No. 4	464	554	75982	9-01-1967
Lois No. 5	464	555	75983	9-01-1967
Lois No. 6	464	556	75984	9-01-1967
Lois No. 17	464	557	75985	9-01-1967
Lois No. 18	464	558	75986	9-01-1967
Lois No. 19	464	559	75987	9-01-1967
Lois No. 20	464	560	75988	9-01-1967
Zonia No. 2	1358	591-592	124258	1-30-1981
Zonia No. 5	1358	593-594	124259	1-30-1981
Zonia No. 6	1358	595-596	124260	1-30-1981
Zonia No. 7	1358	597-598	124261	1-30-1981
Zonia No. 8	1358	599-600	124262	1-30-1981
Zonia No. 9	1358	601-602	124263	1-30-1981
Zonia No. 10	1358	603-604	124264	1-30-1981

PHOENIX, ARIZONA

RECORDED
INDEXED
AUG 21 1972
REC'D
AUG 21 1972
AUG 21 1972

Name of Claim	Book of Official Records	Page Number	A MC Number	Location Date
Zonia No. 11	1358	605-606	124265	1-30-1981
Zonia No. 14	1358	607-608	124266	1-30-1981
Zonia No. 15	1358	609-610	124267	1-30-1981
Zonia No. 16	1358	611-612	124268	1-30-1981
Zonia No. 17	1358	613-614	124269	1-30-1981
Zonia No. 18	1358	615-616	124270	1-30-1981
Zonia No. 19	1358	617-618	124271	1-30-1981
Zonia No. 20	1358	619-620	124272	1-30-1981
Zonia No. 21	1358	621-622	124273	1-30-1981
Zonia No. 22	1358	623-624	124274	1-30-1981
Zonia No. 23	1358	625-626	124275	1-30-1981
Zonia No. 24	1358	627-628	124276	1-30-1981
Copper King No. 1	4765	431	402403	9-01-2010
Copper King No. 2	4765	433	402404	9-01-2010
Copper King No. 3	4765	432	402405	9-01-2010
Copper King No. 4	1358	639-640	124282	1-30-1981
Scott No. 1	1358	641-642	124283	1-30-1981
Scott No. 2	1358	643-644	124284	1-30-1981
Copper Bar No. 2	1358	645-646	124285	1-30-1981
Triad No. 1	3739	235	353382	2-16-2000
Triad No. 2	3739	234	353383	2-16-2000
Triad No. 3	3739	233	353384	2-16-2000
Copper Crown No. 1	147	155	76047	9-19-1938
Copper Crown No. 2	147	156	76048	9-19-1938
Copper Crown No. 3	147	157	76049	9-19-1938
Copper Crown No. 4	151	331	76050	7-02-1942
Copper Crown No. 5	151	332	76051	7-02-1942
Copper Crown No. 6	151	333	76052	7-02-1942
Copper Crown No. 7	151	334	76053	7-02-1942
Copper Crown No. 8	151	335	76054	7-02-1942
Gold Crown	159	400	76046	12-3-1951
Copper Crown No. 9	55	111	76055	6-01-1955
Copper Crown No. 10	7	186	76056	7-14-1952
Copper Crown No. 12	55	112	76057	6-01-1955
Copper Crown 13	560	929	76058	7-23-1969
Copper Crown No. 14	63	204	76059	11-04-1955
Copper Crown No. 15	64	179	76060	12-12-1955
Copper Crown No. 16	64	180	76061	12-12-1955
Copper Crown No. 17	64	181	76062	12-12-1955
Copper Crown No. 18	68	385	76063	2-07-1956
Copper Crown No. 19	68	386	76064	2-07-1956
Copper Crown No. 20	68	387	76065	2-07-1956
Copper Crown No. 21	68	388	76066	2-07-1956

RECEIVED
 BLM AZ STATE OFFICE
 PHOENIX, ARIZONA
 JUN 24 1981

Name of Claim	Book of Official Records	Page Number	A MC Number	Location Date
Copper Crown No. 22	68	389	76067	2-07-1956
Copper Crown No. 23	68	390	76068	2-07-1956
Copper Crown No. 24	68	391	76069	2-07-1956
Copper Crown No. 25	68	392	76070	2-07-1956
Copper Crown No. 26	68	393	76071	2-07-1956
Copper Crown No. 27	83	74	76072	8-11-1956
Copper Crown No. 28	73	402	76073	3-07-1956
Copper Crown No. 29	73	403	76074	3-07-1956
Copper Crown No. 30	73	404	76075	3-07-1956
Copper Crown No. 31	73	405	76076	3-07-1956
Copper Crown No. 32	83	75	76077	8-11-1956
Copper Crown No. 33	112	374	76078	9-01-1956
Copper Crown No. 34	112	375	76079	9-01-1956
Copper Crown No. 35	112	376	76080	9-01-1956
Copper Crown No. 36	560	930	76081	7-20-1969
Copper Crown No. 37	560	931	76082	7-20-1969
Copper Crown No. 38	560	932	76083	7-21-1969
Copper Crown No. 39	560	933	76084	7-21-1969
Copper Crown No. 40	560	934	76085	7-20-1969
Copper Crown No. 41	560	935	76086	7-21-1969
Copper Crown No. 42	560	936	76087	7-22-1969
Copper Crown No. 43	560	937	76088	7-22-1969
Copper Crown No. 44	560	938	76089	7-22-1969
Copper Crown No. 45	560	939	76090	7-22-1969
Copper Crown No. 46	560	940	76091	7-22-1969
Copper Crown No. 47	560	941	76092	7-23-1969
Copper Crown No. 48	560	942	76093	7-23-1969
Copper Crown No. 49	560	943	76094	7-23-1969
Copper Crown No. 50	560	944	76095	7-23-1969
Copper Crown No. 51	560	945	76096	7-23-1969
Amended	706	403		
Copper Crown # 52	4551	245	386616	9-01-2007
Copper Crown No. 53	1484	185	188442	9-08-1982
N-30	3798	672	354858	10-04-2000
N-31	3798	671	354859	10-04-2000
N-32	3798	670	354860	10-05-2000
N-34	3798	669	354861	10-04-2000
N-35	3798	668	354862	10-04-2000
N-36	3798	667	354863	10-05-2000
N-37	3798	666	354864	10-05-2000
N-38	3798	665	354865	11-06-2000
N-39	3798	664	354866	11-06-2000
N-40	3798	663	354867	11-06-2000

RECEIVED
 B. J. M. AZZARONE
 STATE OFFICE
 PHOENIX, ARIZONA
 AUG 21 1969

Name of Claim	Book Official Records	of Page Number	A MC Number	Location Date
Redstone Fraction No. 2	4724	172	399303	2-17-2010
Redstone Fraction No. 3	4724	173	399304	2-17-2010
Zonia Millsite No. 1	4774	20	403038	9-01-2010
Zonia Millsite No. 7	4774	21	403039	9-01-2010
Zonia Millsite No. 8	4774	22	403040	9-01-2010
Zonia Millsite No. 9	4774	23	403041	9-01-2010
Zonia Millsite No. 10	4774	24	403042	9-01-2010
Zonia Millsite No. 11	4774	25	403043	9-01-2010
Zonia Millsite No. 17	4774	26	403044	9-01-2010
Zonia Millsite No. 18	4774	27	403045	9-01-2010
Zonia Millsite No. 19	4774	28	403046	9-01-2010
Zonia Millsite No. 20	4774	29	403047	9-01-2010
Zonia Millsite No. 33	4774	30	403048	9-01-2010
Zonia Millsite No. 34	4774	31	403049	9-01-2010
Zonia Millsite No. 35	4774	32	403050	9-01-2010
Zonia Millsite No. 36	4774	33	403051	9-01-2010
Zonia Millsite No. 40	4774	34	403052	9-01-2010
Zonia Millsite No. 41	4774	35	403053	9-01-2010
Zonia Millsite No. 42	4774	36	403054	9-01-2010
Zonia Millsite No. 44	4774	37	403055	9-01-2010
Zonia Millsite No. 45	4774	38	403056	9-01-2010
Zonia Millsite No. 57	4774	39	403057	9-01-2010
Redstone #1	4795	339	405085	11-19-2010
Redstone #2	4795	340	405086	11-19-2010
Redstone #3	4795	341	405087	11-19-2010
Redstone #4	4795	342	405088	11-19-2010
Redstone #5	4795	343	405089	11-19-2010
Redstone #6	4795	344	405090	11-19-2010
Redstone #7	4795	345	405091	11-19-2010
Redstone #8	4795	346	405092	11-19-2010
Redstone #9	4795	347	405093	11-19-2010
Redstone #10	4795	348	405094	11-19-2010
Redstone #11	4795	349	405095	11-19-2010
Redstone #12	4795	350	405096	11-19-2010
Redstone #13	4795	351	405097	11-19-2010
Redstone #14	4795	352	405098	11-19-2010
Redstone #15	4795	353	405099	12-02-2010
Redstone #16	4795	354	405100	12-02-2010
Redstone #17	4795	355	405101	12-02-2010
Redstone #18	4795	356	405102	12-02-2010
Redstone #19	4795	357	405103	12-02-2010

RECEIVED
 BLM AZ STATE OFFICE
 JUL 28 2010
 10:58 AM

Name of Claim	Book Official Records	of Page Number	A MC Number	Location Date
Redstone #20	4832	267	411000	09-01-2011
Redstone #21	4832	270	411001	09-01-2011
Redstone #22	4832	894	411002	09-01-2011
Redstone #23	4832	893	411003	09-01-2011
Redstone Fraction #4	4832	269	410998	09-01-2011
Redstone Fraction #5	4832	269	410999	09-01-2011

ENTERED INTO COMPUTER

I:\FILES\DOCS\REDS01\291366\DOC\MP6993.DOC

RECEIVED
BLM AZ STATE OFFICE
2012 AUG 24 A 9:58
PHOENIX, ARIZONA



Extremely Urgent

FedEx Ship Manager - Print Your Label(s)

Page 1 of 1

From: (520) 322-5000
Lu Ann Corliss
DeConcini Law Firm
2325 East Broadway
Suite 200
Tucson, AZ 85716

Origin ID: TUSA



J12201207160325

Ship Date: 23AUG12
ActWgt: 1.0 LB
CAD: 5333594/NET3300

Delivery Address Bar Code



SHIP TO: (520) 322-5000
Arizona State Office
Bureau of Land Management
One North Central Ave., #800
Attn: Public Room
Phoenix, AZ 85004

BILL SENDER


Ref # 291366/110776/120165/251031/RB
Invoice #
PO #
Dept #

TRK# 7988 1472 2949
0201

FRI - 24 AUG A1
PRIORITY OVERNIGHT

XH ZSYA

85004
AZ-US
PHX



515G20C34AA44

After printing this label

Instructions Only

Comply with the container and
terms and conditions and
the applicable FedEx Service
the current FedEx Service

For Express services,
customers, go to fedex.com,
for location.

Insert shipping
document here.

RECEIVED
BLM AZ STATE OFFICE



United States Department of the Interior
Bureau of Land Management
 LANDS/RECREATION & PLANNING
 ONE N CENTRAL AVE
 PHOENIX, AZ 85004 -2203
 Phone: 602-417-9200

Receipt

No: 2640791

Transaction #: 2721421	ENTERED INTO COMPUTER
Date of Transaction: 08/27/2012	
CUSTOMER:	
DECONCINI MCDONALD YETWIN & LACY 2525 E BROADWAY BLVD STE 200 TUCSON, AZ 85716-5300 US	

LINE #	QTY	DESCRIPTION	REMARKS	UNIT PRICE	TOTAL
1	1.00	LOCATABLE MINERALS / MINING CLAIMS-NOT NEW-UNADJUD, ONE AUTH NO. ONLY / MINING CLAIM MONEY RECEIVED CASES: AMC75989/\$23800.00	MAINT FEE PYMNT (170) 2013	- n/a -	23800.00
TOTAL:					\$23,800.00

PAYMENT INFORMATION			
1	AMOUNT:	23800.00	POSTMARKED: N/A
	TYPE:	CHECK	RECEIVED: 08/27/2012
	CHECK NO:	047399	
	NAME:	DECONCINI MCDONALD YETWIN & LACY 2525 E BROADWAY BLVD STE 200 TUCSON AZ 85716-5300 US	

REMARKS

This receipt was generated by the automated BLM Collections and Billing System and is a paper representation of a portion of the official electronic record contained therein. *Lead Amc #s (PB)*

Amc 75918
124258
402403
353382
386616
188442
354858
399303
403038

405085
410998

Receipt 2204614

AMC 24466
319322
326083
225655
31972
34315
163502
328362
361381
360635
359689
359151
363477
353049
75918
124258
353382
354858
386616
188442

SEP 15 2010

CONCINI McDONALD YETWIN &

A PROFESSIONAL CORPORATION
ATTORNEYS AT LAW

2525 EAST BROADWAY BOULEVARD • SUITE 200 • TUCSON, ARIZONA 85716-5300
(520) 322-5000 • (520) 322-5585 (Fax)

EVO DeCONCINI (1901-1986)

DENISE M. BAINTON	MARIAN C. LALONDE
JOHN C. E. BARRETT	MARK D. LAMMERS
JEANNETTE L. BICKNER	LISA SCHRINER LEWIS
ALICE W. CALLISON	MATTHEW J. MANSFIELD
MICHAEL A. CORDIER	NANCY J. MARCH
BARRY M. COREY	JOHN R. McDONALD
DENNIS DeCONCINI	JARED G. PARKER
ANDREW Y. ERWIN	ALYCE L. PENNINGTON
SHELTON L. FREEMAN	JOHN C. RICHARDSON
HEATHER K. GAINES	IRA M. SCHWARTZ
PETER B. GOLDMAN	LISA ANNE SMITH
NATHAN B. HANNAH	SPENCER A. SMITH
IVA S. HIRSCH	SESALY O. STAMPS
LAWRENCE D. HIRSCH	GARY F. URMAN
JAMES A. JUTRY	MICHAEL R. URMAN
KRISTEN B. KLOTZ	RICHARD M. YETWIN
JOHN C. LACY	

BARRON & POLK, P.L.L.C. - OF COUNSEL
JOHN H. BARRON, III
JAY M. POLK

BARRETT L. KIME - OF COUNSEL
SARA J. VANCE - OF COUNSEL

7310 N. 16TH STREET, SUITE 330
PHOENIX, ARIZONA 85020
(602) 282-0500
FAX: (602) 282-0520

19 WEST BIRCH AVENUE
FLAGSTAFF, ARIZONA 86001
(928) 214-0466
FAX: (928) 214-6212

6909 E. MAIN ST.
SCOTTSDALE, ARIZONA 85251
(480) 398-1100
FAX: (480) 398-3101

1680 DUKE STREET, THIRD FLOOR
ALEXANDRIA, VA 22314
(703) 838-6200
FAX: (202) 315-3600

www.deconcinimcdonald.com

PLEASE REPLY TO TUCSON
rbarnes@dmyl.com

August 24, 2010

Via Federal Express

Arizona State Office
Bureau of Land Management
Attention: Public Room
One North Central Avenue, Suite 800
Phoenix, AZ 85004-4427

RE: **Payment of Claim Maintenance Fee; Nevada Pacific Mining Company
Incorporated**

Ladies and Gentlemen:

Delivered herewith is a check in the amount of \$11,060, as payment of the claim maintenance fees pursuant to the 30 U.S.C. § 28f(a), as adjusted by 30 U.S.C. § 28j(c) and implemented by notice in 74 *Federal Register* 30959-62 (June 29, 2009), for the assessment year beginning September 1, 2010, on behalf of Nevada Pacific Mining Company Incorporated. A copy of the Certification of Payment of Maintenance Fee in Lieu of Affidavit of Annual Assessment Work to be recorded with the Mohave County Recorder's Office is also enclosed herewith.

Please return a date-stamped copy of this letter and the affidavit along with the receipt for payment to this office. Thank you for your assistance and please feel free to contact me or John Lacy with any questions or concerns.

Sincerely,

Robin E. Barnes

Robin E. Barnes, CP
Certified Paralegal

NO. OF CLAIMS

457

AMOUNT

129180.00

RECEIPT NO.

22041014

rb INIT.

[Signature]

** BLM-ASO **

RECEIVED
BLM AZ STATE OFFICE
2010 AUG 26 A 9:41
PHOENIX, ARIZONA

EXHIBIT A

GROUP II

Unpatented claims held by Nevada Pacific Mining Company, Incorporated located in the Gold Basin Mining District, Mohave County, Arizona:

RECEIVED
 BLM AZ STATE OFFICE
 2010 AUG 26 10 45 AM
 BLM Service A MC No
 PHOENIX, ARIZONA

<i>Name of Claim</i>	<i>Location Date</i>	<i>Mohave Cty Rec'ds Book</i>	<i>Page</i>	
In Section 19, Township 28 North, Range 18 West:				
Ring Bear	08/13/74	234	838	24466
Ring Bear No. 4	01/14/75	255	790	24468
Ring Bear No. 5	01/14/75	255	791	24467

In Section 25, Township 28 North, Range 19 West:				
Yucca No. 5	12/31/74	253	565	24475
Yucca No. 7	12/31/74	253	567	24476
Yucca No. 9	12/31/74	253	569	24477
Yucca No. 10	12/31/74	253	570	24478
Yucca No. 11	12/31/74	253	571	24479
Yucca No. 12	12/31/74	253	572	24480
Yucca No. 13	12/31/74	253	573	24481
Yucca No. 14	12/31/74	253	574	24482
Yucca No. 8	01/10/92	1994	472	319323

In Section 30, Township 28 North, Range 18 West:				
Cyclops No. 1	10/19/74	245	51	24469
Cyclops No. 2	10/19/74	245	53	24470
Cyclopic King No. 1	10/03/74	241	463	24471
Cyclopic King No. 2	10/03/74	241	464	24472
Cyclopic King No. 3	10/03/74	241	465	24473
Yucca No. 15	12/31/74	253	575	24483
Yucca No. 16	12/31/74	253	576	24484
Yucca No. 17	12/31/74	253	577	24485
Yucca No. 18	12/31/74	253	578	24486
Yucca No. 19	12/31/74	253	579	24487
Yucca No. 22	01/11/75	261	466	24488
Yucca No. 23	01/11/75	261	467	24489
Yucca No. 24	01/11/75	261	468	24490
Yucca No. 25	01/11/75	261	469	24491
Yucca No. 58	01/05/75	261	502	24492
Yucca No. 59	01/05/75	261	503	24493

74

<i>Name of Claim</i>	<i>Location Date</i>	<i>Mohave Cty Rec'ds Book</i>	<i>Page</i>	<i>BLM Serial A MC No.</i>
Yucca No. 60	01/05/75	261	504	24494
Yucca No. 61	01/05/75	261	505	24495
Joshua No. 1	04/09/78	457	580	24496
Joshua No. 2	04/09/78	457	581	24497
Yucca No. 26	06/03/84	1028	934	225655
Yucca No. 57	02/18/92	2013	429	320083
Gold King No. 1	01/10/92	1994	470	319322

GROUP I

35

Unpatented claims held by Nevada Pacific Mining Company, Incorporated located in the Gold Basin Mining District, Mohave County, Arizona:

In Section 4, Township 27 North, Range 18 West:

P. and L.M.	05/21/53	4-D (mines)	225	31972	31
Lee No. 5	01/19/75	261	524	34317	
Lee No. 7	01/19/75	261	526	34318	
Lee No. 9	01/19/75	261	528	34319	

GROUP III

Unpatented claims held by Geraldine F. Corn, Jeffery D. Ahern and Margaret Loghry and leased to Nevada Pacific Mining Company, Incorporated located in the Gold Basin Mining District, Mohave County, Arizona:

In Sections 30 and 31, Township 28 North, Range 18 West and Sections 24 and 25, Township 28 North, Range 19 West:

<i>Name of Claim</i>	<i>Location Date</i>	<i>Mohave Cty Rec'ds Book</i>	<i>Page</i>	<i>BLM Serial A MC No.</i>
GB 32	3/17/82	799	296-297	163533
GB 32 Amended	9/01/93	2285	899-900	36
GB 33	3/16/82	799	298-299	163534
GB 33 Amended	9/01/93	2285	901-902	
GB 34	3/16/82	799	300-301	163535
GB 34 Amended	9/01/93	2285	903-904	
GB 35	3/16/82	799	302-303	163536
GB 35 Amended	9/01/93	2275	905-906	
GBX 1	9/01/93	2285	907-908	328362
GBX 2	9/01/93	2285	909-910	328363
GBX 4	9/01/93	2285	913-914	328364

RECEIVED
 BLM AZ STATE OFFICE
 2010 AUG 27 A 9:15
 PHOENIX ARIZONA

32

<i>Name of Claim</i>	<i>Location Date</i>	<i>Mohave Cty Rec'ds Book</i>	<i>Page</i>	<i>BLM Serial A MC No.</i>
GBX 5	9/01/93	2285	915-916	328365 43
GBX 6	9/01/93	2285	917-918	328366
GBX 7	9/01/93	2285	919-920	328367
GBX 8	9/01/93	2285	921-922	328368
GBX 9	9/01/93	2285	923-924	328369
GBX 10	9/01/93	2285	925-926	328370
GBX 11	9/01/93	2285	927-928	328371
GBX 12	9/01/93	2285	929-930	328372
GBX 13	9/01/93	2285	931-932	328373
GBX 14	9/01/93	2285	933-934	328374
GBX 15	9/01/93	2285	935-936	328375
GBX 16	9/01/93	2285	937-938	328376
GBX 17	9/01/93	2285	939-940	328377
GBX 18	9/01/93	2285	941-942	328378
GBX 19	9/01/93	2285	943-944	328379
GBX 20	9/01/93	2285	945-946	328380 58
GBX 21	9/01/93	2285	947-948	328381
GBX 22	9/01/93	2285	949-950	328382
GBX 23	9/01/93	2285	951-952	328383
GBX 24	9/01/93	2285	953-954	328384
GBX 25	9/01/93	2285	955-956	328385
GBX 26	9/01/93	2285	957-958	328386
GBX 27	9/01/93	2285	959-960	328387
GBX 28	9/01/93	2285	961-962	328388
GBX 29	9/01/93	2285	963-964	328389
GBX 30	9/01/93	2285	965-966	328390 66
GBX 33	9/01/93	2285	967-968	328391
GBX 34	9/01/93	2285	969-970	328392
GBX 35	9/01/93	2285	971-972	328393
GBX 36	9/01/93	2285	973-974	328394
GBX 37	9/01/93	2285	975-976	328395
GBX 38	9/01/93	2285	977-978	328396
GBX 39	9/01/93	2285	979-980	328397 75

I:\FILES\DOCS\AURU01\220711\DOC\KE7462.DOC

RECEIVED
BLM AZ STATE OFFICE
2000 AUG 26 A 9 45
PHOENIX, ARIZONA

CONCINI McDONALD YETWIN & Y

A PROFESSIONAL CORPORATION
ATTORNEYS AT LAW

2525 EAST BROADWAY BOULEVARD • SUITE 200 • TUCSON, ARIZONA 85716-5300
(520) 322-5000 • (520) 322-5585 (Fax)

EVO DECONCINI (1901-1986)

DENISE M. BAINTON
JOHN C. E. BARRETT
JEANNETTE L. BICKNER
ALICE W. CALLISON
MICHAEL A. CORDIER
BARRY M. COREY
DENNIS DECONCINI
ANDREW Y. ERWIN
SHELTON L. FREEMAN
HEATHER K. GAINES
PETER B. GOLDMAN
NATHAN B. HANNAH
IVA S. HIRSCH
LAWRENCE D. HIRSCH
JAMES A. JUTRY
KRISTEN B. KLOTZ
JOHN C. LACY

MARIAN C. LALONDE
MARK D. LAMMERS
LISA SCHRINER LEWIS
MATTHEW J. MANSFIELD
NANCY J. MARCH
JOHN R. McDONALD
JARED G. PARKER
ALYCE L. PENNINGTON
JOHN C. RICHARDSON
IRA M. SCHWARTZ
LISA ANNE SMITH
SPENCER A. SMITH
SESALY O. STAMPS
GARY F. URMAN
MICHAEL R. URMAN
RICHARD M. YETWIN

BARRON & POLK, P.L.L.C. - OF COUNSEL
JOHN H. BARRON, III
JAY M. POLK

BARRETT L. KIME - OF COUNSEL
SARA J. VANCE - OF COUNSEL

August 24, 2010

7310 N. 16TH STREET, SUITE 330
PHOENIX, ARIZONA 85020
(602) 282-0500
FAX: (602) 282-0520

19 WEST BIRCH AVENUE
FLAGSTAFF, ARIZONA 86001
(928) 214-0466
FAX: (928) 214-6212

6909 E. MAIN ST.
SCOTTSDALE, ARIZONA 85251
(480) 398-3100
FAX: (480) 398-3101

1680 DUKE STREET, THIRD FLOOR
ALEXANDRIA, VA 22314
(703) 838-6200
FAX: (202) 315-3600

www.deconcinimcdonald.com

PLEASE REPLY TO TUCSON
rbarnes@dmyl.com

Via Federal Express

Arizona State Office
Bureau of Land Management
Attention: Public Room
One North Central Avenue, Suite 800
Phoenix, AZ 85004-4427

RE: **Payment of Claim Maintenance Fee; Wateringhole Productions, Inc.**

Ladies and Gentlemen:

Delivered herewith is a check in the amount of \$35,140, as payment of the claim maintenance fees pursuant to the 30 U.S.C. § 28f(a), as adjusted by 30 U.S.C. § 28j(c) and implemented by notice in 74 *Federal Register* 30959-62 (June 29, 2009), for the assessment year beginning September 1, 2010, on behalf of Wateringhole Productions, Inc. A copy of the Certification of Payment of Maintenance Fee in Lieu of Affidavit of Annual Assessment Work to be recorded with the Mohave County Recorder's Office is also enclosed herewith.

Please return a date-stamped copy of this letter and the affidavit along with the receipt for payment to this office. Thank you for your assistance and please feel free to contact me or John Lacy with any questions or concerns.

Sincerely,



Robin E. Barnes, CP
Certified Paralegal

rb

I:\FILES\DOCS\AURU01\22071\NLTR\KG3013.DOC

RECEIVED
BLM AZ STATE OFFICE
2010 AUG 26 A 9:45
PHOENIX, ARIZONA

After recording, please return to:

Robin Barnes
DeConcini McDonald Yetwin & Lacy, P.C.
2525 E. Broadway Blvd., #200
Tucson, AZ 85716

STATE OF ARIZONA)
) ss:
County of Pima)

RECEIVED
BLM AZ STATE OFFICE
2010 AUG 26 A 9:45
PHOENIX, ARIZONA

CERTIFICATION OF PAYMENT OF MAINTENANCE FEE
IN LIEU OF AFFIDAVIT OF ANNUAL ASSESSMENT WORK

Marian C. LaLonde, being first duly sworn, deposes and says that:

1. She is an agent for Wateringhole Productions, Inc., a Nevada corporation, owner of the unpatented lode mining claims situated in Mohave County, Arizona (the "Claims"), the location notices of which are of record in said county, and in the records of the Arizona State Office of the Bureau of Land Management under the file numbers indicated in the attached Exhibit A.

2. Pursuant to the 30 U.S.C. § 28f(a), as adjusted by 30 U.S.C. § 28j(c) and implemented by notice in 74 *Federal Register* 30959-62 (June 29, 2009), the owner has paid a maintenance fee of \$140 per claim for the assessment year beginning September 1, 2010. This Certificate is in lieu of an affidavit of performance of annual assessment work or notice of intent to hold.

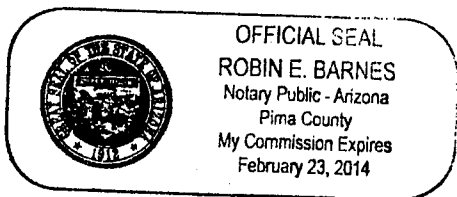
3. The name and address of the owner of Claims for which this Certificate is prepared are Wateringhole Productions, Inc. P.O. Box 60610, Boulder City, NV 89006.

4. The Claims are held and claimed by the owner for the valuable mineral contained therein.

DATED this 23rd day of August, 2010.

Marian C. LaLonde
Marian C. LaLonde

Sworn and subscribe to before me this 23rd day of August, 2010, by Marian C. LaLonde.



Robin E. Barnes
Notary Public

EXHIBIT A

The following listed unpatented mining claims are situated in Section 4, Township 27 North, Range 18 West, and Sections 30, Township 27 North, Range 18 East, G&SR Meridian, Mohave County, Arizona:

Name of Claim	Mohave Cty Recds		Fee Number	BLM Serial A MC No.
	Book	Page		
Arden 1	4938	505	2004027318	361381.76
Arden 2	4938	507	2004027319	361382
Arden 3	4938	509	2004027320	361383
Arden 4	4938	511	2004027321	361384
Arden 5	4938	513	2004027322	361385
Arden 6	4938	515	2004027323	361386
Arden 7	4938	517	2004027324	361387
Arden 8	4938	519	2004027325	361388
Arden 9	4938	521	2004027326	361389
Arden 10	4938	523	2004027327	361390
Arden 11	4938	525	2004027328	361391.86
Arden 12	4938	527	2004027329	361392
Arden 13	4938	529	2004027330	361393
Arden 14	4938	531	2004027331	361394
Arden 15	4938	533	2004027332	361395
Arden 16	4938	535	2004027333	361396
Arden 17	4938	537	2004027334	361397
Arden 18	4938	539	2004027335	361398
Arden 19	4938	541	2004027336	361399
Arden 20	4938	543	2004027337	361400
Arden 21	4938	545	2004027338	361401.96
Arden 22	4938	547	2004027339	361402
Arden 23	4938	549	2004027340	361403
Arden 24	4938	551	2004027341	361404
Arden 25	4938	553	2004027342	361405
Arden 26	4938	555	2004027343	361406
Arden 27	4938	557	2004027344	361407
Arden 28	4938	559	2004027345	361408
Arden 29	4938	561	2004027346	361409
Arden 30	4938	563	2004027347	361410
Arden 31	4938	565	2004027348	361411
Arden 32	4938	567	2004027349	361412.97

The following listed unpatented mining claims are situated in Section 1, Township 28 North, Range 18 West, and Sections 24 and 25, Township 28 North, Range 18 West, G&SR Meridian, Mohave County, Arizona:

RECEIVED
 BLM AZ STATE OFFICE
 APR 25 9:45 AM '09
 MOHAVE COUNTY, ARIZONA

109

Name of Claim	Mohave Cty Recds			BLM Serial A MC No.
	Book	Page	Fee No.	
Gap 1	4938	493	2004027312	361413 108
Gap 2	4938	495	2004027313	361414
Gap 3	4938	497	2004027314	361415
Gap 4	4938	499	2004027315	361416
Gap 5	4938	501	2004027316	361417
Gap 6	4938	503	2004027317	361418
Gap 7	4938	439	2004027285	360635
Gap 8	4938	441	2004027286	360636
Gap 9	4938	443	2004027287	360637
Gap 10	4938	445	2004027288	360638
Gap 11	4938	447	2004027289	360639
Kiwi 1	4938	449	2004027290	360642
Kiwi 2	4938	451	2004027291	360643
Kiwi 3	4938	453	2004027292	360644
Kiwi 4	4938	455	2004027293	360645
Kiwi 5	4938	457	2004027294	360646
Kiwi 6	4938	459	2004027295	360647
Kiwi 7	4938	461	2004027296	360648
Kiwi 8	4938	463	2004027297	360649
Kiwi 9	4938	465	2004027298	360650
Kiwi 10	4938	467	2004027299	360651
Kiwi 11	4938	469	2004027300	360652
Kiwi 12	4938	471	2004027301	360653
Kiwi 13	4938	473	2004027302	360654
Kiwi 14	4938	475	2004027303	360655
Kiwi 15	4938	477	2004027304	360656
Kiwi 16	4938	479	2004027305	360657
Kiwi 17	4938	481	2004027306	360658
Kiwi 18	4938	483	2004027307	360659
Kiwi 19	4938	485	2004027308	360660
Kiwi 20	4938	487	2004027309	360661
Kiwi 21	4938	489	2004027310	360662
Kiwi 22	4938	491	2004027311	360663
WIN72A	29, 28N-18W		4843 307	359707
WIN73	29, 28N-18W		4843 309	359708
WIN74	29, 28N-18W		4843 311	359709
WIN75	29, 28N-18W		4843 313	359710
WIN76	29, 28N-18W		4843 315	359711
WIN77	29, 28N-18W		4843 317	359712
WIN78	29, 28N-18W		4843 319	359713
WIN79	29, 28N-18W		4843 321	359714
WIN80	29, 28N-18W		4843 323	359715
WIN81	29, 28N-18W		4843 325	359716

RECEIVED
 BLM AZ STATE OFFICE
 PHOENIX, ARIZONA
 FEB 26 A 9:1

Name of Claim	Section/Tnp/Range	Mohave Cty.		BLM A M C N NO MCC 151	RECEIVED BLM AZ STATE OFFICE PHOENIX, ARIZONA
		Book	Page		
WIN82	29, 28N-18W	4843	327	359717	
WIN83	29, 28N-18W	4843	329	359718	
WIN84	29, 28N-18W	4843	331	359719	
WIN85	29, 28N-18W	4843	333	359720	
WIN86	29, 28N-18W	4843	335	359721	
WIN87	29, 28N-18W	4843	337	359722	
WIN88	29, 28N-18W	4843	339	359723	
WIN89	29, 28N-18W	4843	341	359724	
BF1	10, 28N-19W	4815	181	359151	
BF2	10, 28N-19W	4815	183	359152	
BF3	10, 28N-19W	4815	185	359153	
BF4	10, 28N-19W	4815	187	359154	
BF5	10, 28N-19W	4815	189	359155	
BF6	10, 28N-19W	4815	191	359156	
BF7	10, 28N-19W	4815	193	359157	
BF8	10, 28N-19W	4815	195	359158	
BF9	10, 28N-19W	4815	197	359159	
BF10	10, 28N-19W	4815	199	359160	
BF11	10, 28N-19W	4815	201	359161	
BF12	10, 28N-19W	4815	203	359162	
BF13	10, 28N-19W	4815	205	359163	
BF14	10, 28N-19W	4815	207	359164	
BF15	10, 28N-19W	4815	209	359165	
BF16	10, 28N-19W	4815	211	359166	
BF17	10, 28N-19W	4815	213	359167	
BF18	10, 28N-19W	4815	215	359168	
BF19	10, 28N-19W	4815	217	359169	
BF20	10, 28N-19W	4815	219	359170	
BF21	10, 28N-19W	4815	221	359171	
BF22	10, 28N-19W	4815	223	359172	
BF23	10, 28N-19W	4815	225	359173	
BF24	10, 28N-19W	4815	227	359174	
BF25	10, 28N-19W	4815	229	359175	
BF26	10, 28N-19W	4815	231	359176	
BF27	10, 28N-19W	4815	233	359177	
FUNT20	12, 28N-19W	4819	302	359179	
FUNT22	12, 28N-19W	4819	306	359181	
FUNT24	12, 28N-19W	4819	310	359183	
FUNT26	12, 28N-19W	4819	314	359185	
SEN1	14, 28N-19W	4819	336	359196	
SEN2	14, 28N-19W	4819	338	359197	
SEN3	14, 28N-19W	4819	340	359198	
SEN4	14, 28N-19W	4819	342	359199	163

Name of Claim	Section/Tnp/Range	Mohave Cty. Book Page	BLM A MC No.
SEN5	14, 28N-19W	4819 344	359200 <i>fa 4</i>
SEN6	14, 28N-19W	4819 346	359201
SEN7	14, 28N-19W	4819 348	359202
SEN8	14, 28N-19W	4819 350	359203
SEN9	14, 28N-19W	4819 352	359204
SEN10	14, 28N-19W	4819 354	359205
SEN11	14, 28N-19W	4819 356	359206 ²⁰⁰
SEN12	14, 28N-19W	4819 358	359207
SEN13	14, 28N-19W	4819 360	359208
SEN14	14, 28N-19W	4819 362	359209
SEN15	14, 28N-19W	4819 364	359210,
SEN16	14, 28N-19W	4819 366	359211
SEN17	14, 28N-19W	4819 368	359212
SEN18	14, 28N-19W	4819 370	359213
SEN19	14, 28N-19W	4819 372	359214
SEN20	14, 28N-19W	4819 374	359215
SEN21	14, 28N-19W	4819 376	359216
SEN22	14, 28N-19W	4819 378	359217
SEN23	14, 28N-19W	4819 380	359218
SEN24	14, 28N-19W	4819 382	359219
SEN25	14, 28N-19W	4819 384	359220
SEN26	14, 28N-19W	4819 386	359221
SEN27	14, 28N-19W	4819 388	359222
SEN28	14, 28N-19W	4819 390	359223
SEN29	14, 28N-19W	4819 392	359224
SEN30	14, 28N-19W	4819 394	359225
SEN32	14, 28N-19W	4819 396	359226
SEN33	14, 28N-19W	4819 398	359227
SEN34	14, 28N-19W	4819 400	359228
SEN35	14, 28N-19W	4819 402	359229
SEN36	14, 28N-19W	4819 404	359230
TAP1	22, 28N-19W	4819 264	359231
TAP2	22, 28N-19W	4819 266	359232
TAP3	22, 28N-19W	4819 268	359233
TAP4	22, 28N-19W	4819 270	359234
TAP5	22, 28N-19W	4819 272	359235
TAP6	22, 28N-19W	4819 274	359236
TAP7	22, 28N-19W	4819 276	359237
TAP8	22, 28N-19W	4819 278	359238
TAP9	22, 28N-19W	4819 280	359239
TAP10	22, 28N-19W	4819 282	359240
TAP11	22, 28N-19W	4819 284	359241
TAP12	22, 28N-19W	4819 286	359242 <i>136</i>

2010 AUG 26 A 9:45

RECEIVED
BLM AZ STATE OFFICE

Name of Claim	Section/Tnp/Range	Mohave Cty. Book	Page	BLM A MC No.
TAP13	22, 28N-19W	4819	288	359243
TAP14	22, 28N-19W	4819	290	359244
TAP15	22, 28N-19W	4819	292	359245
TAP16	22, 28N-19W	4819	294	359246
TAP17	22, 28N-19W	4819	296	359247
TAP18	22, 28N-19W	4819	298	359248
WIN1	26, 28N-19W	4815	109	359249
WIN2	26, 28N-19W	4815	111	359250
WIN3	26, 28N-19W	4815	113	359251
WIN4	26, 28N-19W	4815	115	359252
WIN5	26, 28N-19W	4815	117	359253
WIN6	26, 28N-19W	4815	119	359254
WIN7	26, 28N-19W	4815	121	359255
WIN8	26, 28N-19W	4815	123	359256
WIN9	26, 28N-19W	4815	125	359257
WIN10	26, 28N-19W	4815	127	359258
WIN11	26, 28N-19W	4815	129	359259
WIN12	26, 28N-19W	4815	131	359260
WIN13	26, 28N-19W	4815	133	359261
WIN14	26, 28N-19W	4815	135	359262
WIN15	26, 28N-19W	4815	137	359263
WIN16	26, 28N-19W	4815	139	359264
WIN17	26, 28N-19W	4815	141	359265
WIN18	26, 28N-19W	4815	143	359266
WIN19	24, 28N-19W	4815	145	359267
WIN20	24, 28N-19W	4815	147	359268
WIN21	24, 28N-19W	4815	149	359269
WIN22	24, 28N-19W	4815	151	359270
WIN23	24, 28N-19W	4815	153	359271
WIN24	24, 28N-19W	4815	155	359272
WIN25	24, 28N-19W	4815	157	359273
WIN26	24, 28N-19W	4815	159	359274
WIN27	24, 28N-19W	4815	161	359275
WIN28	24, 28N-19W	4815	163	359276
WIN29	24, 28N-19W	4815	165	359277
WIN30	24, 28N-19W	4815	167	359278
WIN31	24, 28N-19W	4815	169	359279
WIN32	24, 28N-19W	4815	171	359280
WIN33	24, 28N-19W	4815	173	359281
WIN34	24, 28N-19W	4815	175	359282
WIN35	24, 28N-19W	4815	177	359283
WIN36	24, 28N-18W	4818	179	359284
WIN37	32, 28N-18W	4818	442	359285

237

RECEIVED
 BLM ARIZONA STATE OFFICE
 2018 AUG 26 9:48 AM

279

Name of Claim	Section/Tnp/Range	Mohave Cty. Book Page	BLM A MC No.
WIN38	32, 28N-18W	4819 444	²⁸⁰ 359286
WIN39	32, 28N-18W	4819 446	359287
WIN40	32, 28N-18W	4819 448	359288
WIN41	32, 28N-18W	4819 450	359289
WIN42	32, 28N-18W	4819 452	359290
WIN43	32, 28N-18W	4819 454	359291
WIN44	32, 28N-18W	4819 456	359292
WIN45	32, 28N-18W	4819 458	359293
WIN46	32, 28N-18W	4819 460	359294
WIN47	32, 28N-18W	4819 462	359295
WIN48	32, 28N-18W	4819 464	359296
WIN49	32, 28N-18W	4819 466	359297
WIN50	32, 28N-18W	4819 468	359298
WIN51	32, 28N-18W	4819 470	395299
WIN52	32, 28N-18W	4819 472	359300
WIN53	32, 28N-18W	4819 474	359301
WIN54	32, 28N-18W	4819 476	359302
WIN55	32, 28N-18W	4819 406	359303
WIN56	32, 28N-18W	4819 408	359304
WIN57	32, 28N-18W	4819 410	359305
WIN58	32, 28N-18W	4819 412	359306 ³⁰⁰
WIN59	32, 28N-18W	4819 414	359307
WIN60	32, 28N-18W	4819 416	359308
WIN61	32, 28N-18W	4819 418	359309
WIN62	32, 28N-18W	4819 420	359310
WIN63	32, 28N-18W	4819 422	359311
WIN64	32, 28N-18W	4819 424	359312
WIN65	32, 28N-18W	4819 426	359313
WIN66	32, 28N-18W	4819 428	359314
WIN67	32, 28N-18W	4819 430	359315
WIN68	32, 28N-18W	4819 432	359316
WIN69	32, 28N-18W	4819 434	359317
WIN70	32, 28N-18W	4819 436	359318
WIN71	32, 28N-18W	4819 438	359319
WIN72	32, 28N-18W	4819 440	359320
SEN 37	15, 28N-19W	4938 435	360664
SEN 38	15, 28N-19W	4938 437	360665
Bug 1	26 - 28N - 20W	5313 364	363477
Bug 2	26 - 28N - 20W	5313 366	363478
Bug 3	26 - 28N - 20W	5313 368	363479
Bug 4	26 - 28N - 20W	5313 370	363480
Bug 5	26 - 28N - 20W	5313 372	363481
Bug 6	26 - 28N - 20W	5313 374	363482

RECEIVED
 BLM AZ STATE OFFICE
 AUG 26 2010
 PHOENIX, ARIZONA

322

Name of Claim	Section/Tnp/Range	Mohave Cty. Book	Page	BLM A MC No.
Bug 7	26 - 28N - 20W	5313	376	³²³ 363483
Bug 8	26 - 28N - 20W	5313	378	³²⁴ 363484
Bug 9	26 - 28N - 20W	5313	380	³²⁵ 363485
Bug 10	26 - 28N - 20W	5313	382	³²⁶ 363486

I:\FILES\DOCS\AURU01\220711\DOC\KE7473.DOC

RECEIVED
 BLM AZ STATE OFFICE
 2010 AUG 26 A 9:46
 PHOENIX, ARIZONA

CONCINI McDONALD YETWIN &

A PROFESSIONAL CORPORATION
ATTORNEYS AT LAW

2525 EAST BROADWAY BOULEVARD • SUITE 200 • TUCSON, ARIZONA 85716-5300
(520) 322-5000 • (520) 322-5585 (Fax)

EVO DeCONCINI (1901-1986)

DENISE M. BAINTON
JOHN C. E. BARRETT
JEANNETTE L. BICKNER
ALICE W. CALLISON
MICHAEL A. CORDIER
BARRY M. COREY
DENNIS DeCONCINI
ANDREW Y. ERWIN
SHELTON L. FREEMAN
HEATHER K. GAINES
PETER B. GOLDMAN
NATHAN B. HANNAH
IVA S. HIRSCH
LAWRENCE D. HIRSCH
JAMES A. JUTRY
KRISTEN B. KLOTZ
JOHN C. LACY

MARIAN C. LALONDE
MARK D. LAMMERS
LISA SCHRINER LEWIS
MATTHEW J. MANSFIELD
NANCY J. MARCH
JOHN R. McDONALD
JARED G. PARKER
ALYCE L. PENNINGTON
JOHN C. RICHARDSON
IRA M. SCHWARTZ
LISA ANNE SMITH
SPENCER A. SMITH
SESALY O. STAMPS
GARY F. Uрман
MICHAEL R. Uрман
RICHARD M. YETWIN

BARRON & POLK, P.L.L.C. - OF COUNSEL
JOHN H. BARRON, III
JAY M. POLK

BARRETT L. KIME - OF COUNSEL
SARA J. VANCE - OF COUNSEL

August 24, 2010

7310 N. 16TH STREET, SUITE 330
PHOENIX, ARIZONA 85020
(602) 282-0500
FAX: (602) 282-0520

19 WEST BIRCH AVENUE
FLAGSTAFF, ARIZONA 86001
(928) 214-0466
FAX: (928) 214-6212

6909 E. MAIN ST.
SCOTTSDALE, ARIZONA 85251
4800 998 1100
FAX: (480) 398-3101

1680 DUKE STREET, THIRD FLOOR
ALEXANDRIA, VA 22314
(703) 838-6200
FAX: (202) 315-3600

www.deconcini-mcdonald.com

PLEASE REPLY TO TUCSON
rbarnes@dmyl.com

Via Federal Express

Arizona State Office
Bureau of Land Management
Attention: Public Room
One North Central Avenue, Suite 800
Phoenix, AZ 85004-4427

RE: **Payment of Claim Maintenance Fee; Redstone Resources Corporation**

Ladies and Gentlemen:

Delivered herewith is a check in the amount of \$17,780, as payment of the claim maintenance fees pursuant to the 30 U.S.C. § 28f(a), as adjusted by 30 U.S.C. § 28j(c) and implemented by notice in 74 *Federal Register* 30959-62 (June 29, 2009), for the assessment year beginning September 1, 2010, on behalf of Redstone Resources Corporation. A copy of the Certification of Payment of Maintenance Fee in Lieu of Affidavit of Annual Assessment Work to be recorded with the Yavapai County Recorder's Office is also enclosed herewith.

Please return a date-stamped copy of this letter and the affidavit along with the receipt for payment to this office. Thank you for your assistance and please feel free to contact me or John Lacy with any questions or concerns.

Sincerely,



Robin E. Barnes, CP
Certified Paralegal

rb

I:\FILES\DOCS\SGV001\280621\LTR\KG2989.DOC

PHOENIX, ARIZONA

2010 AUG 26 A 9:47

RECEIVED
BLM AZ STATE OFFICE

After recording, please return to:

Robin E. Barnes
DeConcini McDonald Yetwin & Lacy, P.C.
2525 E. Broadway Blvd., #200
Tucson, AZ 85716

RECEIVED
BLM AZ STATE OFFICE
2010 AUG 26 A 9 47
PHOENIX, ARIZONA

STATE OF ARIZONA)
) ss:
County of Pima)

CERTIFICATION OF PAYMENT OF MAINTENANCE FEE
IN LIEU OF AFFIDAVIT OF ANNUAL ASSESSMENT WORK

Marian C. LaLonde, being first duly sworn, deposes and says that:

1. She is an agent for Redstone Resources Corporation, a Nevada corporation, owner of the unpatented lode mining claims and millsites situated in Yavapai County, Arizona (the "Claims"), the location notices of which are of record in said county, and in the records of the Arizona State Office of the Bureau of Land Management under the file numbers indicated in the attached Exhibit A.

2. Pursuant to the 30 U.S.C. § 28f(a), as adjusted by 30 U.S.C. § 28j(c) and implemented by notice in 74 *Federal Register* 30959-62 (June 29, 2009), the owner has paid a maintenance fee of \$140 per claim for the assessment year beginning September 1, 2010. This Certificate is in lieu of an affidavit of performance of annual assessment work or notice of intent to hold.

3. The name and address of the owner of Claims for which this Certificate is prepared are Redstone Resources Corporation, 10920 W. Alameda Ave., Ste. 207, Lakewood CO 80226. THIS IS NOT A CHANGE OF ADDRESS

4. The Claims are held and claimed by the owner for the valuable mineral contained therein.

DATED this 23rd day of August, 2010.

Marian C. LaLonde
Marian C. LaLonde

Sworn and subscribe to before me this 23rd day of August, 2010, by Marian C. LaLonde, Agent for Redstone Resources Corporation.

Robin E. Barnes
Notary Public




EXHIBIT A

The following unpatented lode mining claims situated in the Walnut Grove Mining District, Yavapai County, Arizona, the location notices of which are of record in the office of the Recorder of Yavapai County, Arizona and the Arizona State office of the Bureau of Land Management as follows:

Name of Claim	Book of Official Records	Page Number	A MC Number	Location Date
Mistake Fraction No. 1	761	114	75989	6-21-1972
Mistake Fraction No. 2	761	115	75990	6-20-1972
Mistake No. 1	761	116	75991	6-20-1972
Mistake No. 2	761	117	75992	6-20-1972
Mistake No. 3	761	118	75993	6-20-1972
Mistake No. 4	761	119	75994	6-20-1972
Mistake No. 5	761	120	75995	6-20-1972
Mistake No. 6	761	121	75996	6-21-1972
Mistake No. 7	761	122	75997	6-21-1972
Mistake No. 8	761	123	75998	6-21-1972
Mistake No. 9	761	124	75999	6-21-1972
Mistake No. 10	761	125	76000	6-21-1972
Mistake No. 11	761	126	76001	6-21-1972
Mistake No. 12	761	127	76002	6-21-1972
Mistake No. 13	761	128	76003	6-21-1972
Mistake No. 14	761	129	76004	6-21-1972
Mistake No. 15	761	130	76005	6-21-1972
Mistake No. 16	761	131	76006	6-21-1972
Mistake No. 17	761	132	76007	6-21-1972
Mistake No. 18	761	133	76008	6-21-1972
The Last Mistake	761	134	76009	6-21-1972
Lois No. 1	464	551	75979	9-1-1967
Lois No. 2	464	552	75980	9-1-1967
Lois No. 3	464	553	75981	9-1-1967
Lois No. 4	464	554	75982	9-1-1967
Lois No. 5	464	555	75983	9-1-1967
Lois No. 6	464	556	75984	9-1-1967
Lois No. 17	464	557	75985	9-1-1967
Lois No. 18	464	558	75986	9-1-1967
Lois No. 19	464	559	75987	9-1-1967
Lois No. 20	464	560	75988	9-1-1967
Zonia No. 2	1358	591-592	124258	1-30-1981
Zonia No. 5	1358	593-594	124259	1-30-1981
Zonia No. 6	1358	595-596	124260	1-30-1981
Zonia No. 7	1358	597-598	124261	1-30-1981
Zonia No. 8	1358	599-600	124262	1-30-1981
Zonia No. 9	1358	601-602	124263	1-30-1981
Zonia No. 10	1358	603-604	124264	1-30-1981

RECEIVED
 BLM ARIZONA
 2010 JUN 22
 WALNUT GROVE
 PHOENIX ARIZONA

Name of Claim	Book of Official Records	Page Number	A MC Number	Location Date
Zonia No. 11	1358	605-606	124265	1-30-1981
Zonia No. 14	1358	607-608	124266	1-30-1981
Zonia No. 15	1358	609-610	124267	1-30-1981
Zonia No. 16	1358	611-612	124268	1-30-1981
Zonia No. 17	1358	613-614	124269	1-30-1981
Zonia No. 18	1358	615-616	124270	1-30-1981
Zonia No. 19	1358	617-618	124271	1-30-1981
Zonia No. 20	1358	619-620	124272	1-30-1981
Zonia No. 21	1358	621-622	124273	1-30-1981
Zonia No. 22	1358	623-624	124274	1-30-1981
Zonia No. 23	1358	625-626	124275	1-30-1981
Zonia No. 24	1358	627-628	124276	1-30-1981
Copper King No. 1	1358	635-636	124280	1-30-1981
Copper King No. 3	1358	637-638	124281	1-30-1981
Copper King No. 4	1358	639-640	124282	1-30-1981
Scott No. 1	1358	641-642	124283	1-30-1981
Scott No. 2	1358	643-644	124284	1-30-1981
Copper Bar No. 2	1358	645-646	124285	1-30-1981
Triad No. 1	3739	235	353382	2-16-2000
Triad No. 2	3739	234	353383	2-16-2000
Triad No. 3	3739	233	353384	2-16-2000

Name of Claim	Book of Mines	Page	A MC No.	Location Date
Copper Crown No. 1	147	155	76047	9-19-1938
Copper Crown No. 2	147	156	76048	9-19-1938
Copper Crown No. 3	147	157	76049	9-19-1938
Copper Crown No. 4	151	331	76050	7-2-1942
Copper Crown No. 5	151	332	76051	7-2-1942
Copper Crown No. 6	151	333	76052	7-2-1942
Copper Crown No. 7	151	334	76053	7-2-1942
Copper Crown No. 8	151	335	76054	7-2-1942
Gold Crown	159	400	76046	12-3-1951

Name of Claim	Book of Official Records	Page	A MC No.	Location Date
Copper Crown No. 9	55	111	76055	6-1-1955
Copper Crown No. 10	7	186	76056	7-14-1952
Copper Crown No. 11	55	112	76057	6-1-1955
Copper Crown 13	560	929	76058	7-23-1969
Copper Crown No. 14	64	204	76059	11-4-1955
Copper Crown No. 15	64	179	76060	12-12-1955
Copper Crown No. 16	64	180	76061	12-12-1955
Copper Crown No. 17	64	181	76062	12-12-1955
Copper Crown No. 18	68	385	76063	2-7-1956

Name of Claim	Book of Official Records	Page	A MC No.	Location Date
Copper Crown No. 19	68	386	76064	2-7-1956
Copper Crown No. 20	68	387	76065	2-7-1956
Copper Crown No. 21	68	388	76066	2-7-1956
Copper Crown No. 22	68	389	76067	2-7-1956
Copper Crown No. 23	68	390	76068	2-7-1956
Copper Crown No. 24	68	391	76069	2-7-1956
Copper Crown No. 25	68	392	76070	2-7-1956
Copper Crown No. 26	68	393	76071	2-7-1956
Copper Crown No. 27	83	74	76072	8-11-1956
Copper Crown No. 28	73	402	76073	3-7-1956
Copper Crown No. 29	73	403	76074	3-7-1956
Copper Crown No. 30	73	404	76075	3-7-1956
Copper Crown No. 31	73	405	76076	3-7-1956
Copper Crown No. 32	83	75	76077	8-11-1956
Copper Crown No. 33	112	374	76078	9-1-1957
Copper Crown No. 34	112	375	76079	9-1-1957
Copper Crown No. 35	112	376	76080	9-1-1957
Copper Crown No. 36	560	930	76081	7-20-1969
Copper Crown No. 37	560	931	76082	7-20-1969
Copper Crown No. 38	560	932	76083	7-21-1969
Copper Crown No. 39	560	933	76084	7-21-1969
Copper Crown No. 40	560	934	76085	7-20-1969
Copper Crown No. 41	560	935	76086	7-21-1969
Copper Crown No. 42	560	936	76087	7-22-1969
Copper Crown No. 43	560	937	76088	7-22-1969
Copper Crown No. 44	560	938	76089	7-22-1969
Copper Crown No. 45	560	939	76090	7-22-1969
Copper Crown No. 46	560	940	76091	7-22-1969
Copper Crown No. 47	560	941	76092	7-23-1969
Copper Crown No. 48	560	942	76093	7-23-1969
Copper Crown No. 49	560	943	76094	7-23-1969
Copper Crown No. 50	560	944	76095	7-23-1969
Copper Crown No. 51	560	945	76096	7-23-1969
Amended	706	403		
Copper Crown # 52	4551	245	386616	9-1-2007
Copper Crown No. 53	1484	185	188442	9-8-1982
N-30	3798	672	354858	10-4-2000
N-31	3798	671	354859	10-4-2000
N-32	3798	670	354860	10-5-2000
N-34	3798	669	354861	10-4-2000
N-35	3798	668	354862	10-4-2000
N-36	3798	667	354863	10-5-2000
N-37	3798	666	354864	10-5-2000
N-38	3798	665	354865	11-6-2000
N-39	3798	664	354866	11-6-2000

Name of Claim	Book of Official Records	Page	A MC No.	Location Date
N-40	3798	663	451 354867	11-6-2000

The following unpatented millsites are situated in the Walnut Grove Mining District, Yavapai County, Arizona, the location notices of which are on record in the office of the Recorder of Yavapai County, Arizona, and the Arizona State Office of the Bureau of Land Management as follows:

Name of Claim	Book of Official Records	Page	A MC No.	Location Date
Receiving Shop	3739	236	353385	2-16-2000
Pumping Station	3739	237	353386	2-16-2000

Name of Claim	Book of Official Records	Page Number	A MC Number	Location Date
Redstone Fraction No. 1	4663	389	396573	4-20-2009
Redstone Fraction No. 2	4724	172	399303	2-17-2010
Redstone Fraction No. 3	4724	173	399304	2-17-2010

I:\FILES\DOCS\SGV001\280621\DOCKF2270.DOC

RECEIVED
 BLM AZ STATE OFFICE
 2010 AUG 26 A 9:47
 PHOENIX, ARIZONA

From: Origin ID: TUSA (520) 322-5000
Karen Kanna
DeConcini Law Firm
2525 East Broadway
Suite 200
Tucson, AZ 85716




Ship Date: 24AUG10
ActWgt: 1.0 LB
CAD: 5333594/INET3060

Delivery Address Bar Code



Ref # #220711/280621REB
Invoice #
PO #
Dept #

SHIP TO: (520) 322-5000 BILL SENDER
Arizona State Office
Bureau of Land Management
One North Central Ave., #800
Attn: Public Room
Phoenix, AZ 85004




TRK# 7989 7930 4640
0201

WED - 25 AUG A1
PRIORITY OVERNIGHT

XH ZSYA

85004
AZ-US
PHX



5964/2306/A24

After printing this label:

1. Use the 'Print' button on this page to print your label to your laser or inkjet printer.
2. Fold the printed page along the horizontal line.
3. Place label in shipping pouch and affix it to your shipment so that the barcode portion of the label can be read and scanned.

Warning: Use only the printed original label for shipping. Using a photocopy of this label for shipping purposes is fraudulent and could result in additional billing charges, along with the cancellation of your FedEx account number.

Use of this system constitutes your agreement to the service conditions in the current FedEx Service Guide, available on fedex.com. FedEx will not be responsible for any claim in excess of \$100 per package, whether the result of loss, damage, delay, non-delivery, misdelivery, or misinformation, unless you declare a higher value, pay an additional charge, document your actual loss and file a timely claim. Limitations found in the current FedEx Service Guide apply. Your right to recover from FedEx for any loss, including intrinsic value of the package, loss of sales, income interest, profit, attorney's fees, costs, and other forms of damage whether direct, incidental, consequential, or special is limited to the greater of \$100 or the authorized declared value. Recovery cannot exceed actual documented loss. Maximum for items of extraordinary value is \$500, e.g. jewelry, precious metals, negotiable instruments and other items listed in our Service Guide. Written claims must be filed within strict time limits, see current FedEx Service Guide.

This site is protected by copyright and trademark laws under US and International law. All rights reserved. © 1995- 2010 FedEx

RECEIVED
BLM AZ STATE OFFICE
2010 AUG 26 A 9:47
PHOENIX, ARIZONA

United States Department of the Interior
 Bureau of Land Management
 LANDS/RECREATION & PLANNING
 ONE N CENTRAL AVE
 PHOENIX, AZ 85004 -2203
 Phone:

Receipt

No: 2204614

Transaction #: 2274581	
Date of Transaction: 08/30/2010	
CUSTOMER:	DECONCINI MCDONALD YETWIN & LACY 2525 E BROADWAY BLVD STE 200 TUCSON, AZ 85716-5300 US

LINE #	QTY	DESCRIPTION	REMARKS	UNIT PRICE	TOTAL
1	1.00	LOCATABLE MINERALS / MINING CLAIMS-NOT NEW-UNADJUD, ONE AUTH NO. ONLY / MINING CLAIM MONEY RECEIVED CASES: AMC24466/\$63980.00	MAINT 2011-457	- n/a -	63980.00
TOTAL:					\$63,980.00

PAYMENT INFORMATION					
1	AMOUNT:	17780.00	POSTMARKED:	N/A	
	TYPE:	CHECK	RECEIVED:	08/30/2010	
	CHECK NO:	004072			
	NAME:	DECONCINI MCDONALD YETWIN & LACY 2525 E BROADWAY BLVD STE 200 TUCSON AZ 85716-5300 US			
2	AMOUNT:	11060.00	POSTMARKED:	N/A	
	TYPE:	CHECK	RECEIVED:	08/30/2010	
	CHECK NO:	004074			
	NAME:	DECONCINI MCDONALD YETWIN & LACY 2525 E BROADWAY BLVD STE 200 TUCSON AZ 85716-5300 US			
3	AMOUNT:	35140.00	POSTMARKED:	N/A	
	TYPE:	CHECK	RECEIVED:	08/30/2010	
	CHECK NO:	004075			
	NAME:	DECONCINI MCDONALD YETWIN & LACY 2525 E BROADWAY BLVD STE 200 TUCSON AZ 85716-5300 US			

official electronic record contained therei

NOTICE!!

These documents have been scanned!

Do not place un-scanned documents beneath this notice!

Do not remove this notice from this file!

GPO Jacket No. 560-102
Print Order 61549
Rise Business Services, LLC
Job=AZ15 9/12/2019



Box Number= AZ15242



Claim Begin-End: AMC075918-AMC076170

5 Miscellaneous



AZ15242-7

AMC074734-AMC075918

**NO
DOCUMENTS
FOUND**

**NO DOCUMENTS FOUND
NO DOCUMENTS FOUND**

NOTICE!!

These documents have been scanned!

Do not place un-scanned documents beneath this notice!

Do not remove this notice from this file!

GPO Jacket No. 560-102
Print Order 61549
Rise Business Services, LLC
Job=AZ15 9/12/2019



Box Number= AZ15242



Claim Begin-End: AMC075918-AMC076170

6 Location Notices-Amendments and Supporting Documents



AZ15242-7

AMC074734-AMC075918

**NO
DOCUMENTS
FOUND**

NO DOCUMENTS FOUND
NO DOCUMENTS FOUND